



# WA PARKS FOUNDATION

How to download a Smartreka map through Avenza







- Our Digital smart maps help you navigate your way around our stunning national parks
- Track your real-time location using built in GPS on smartphone or tablet while offline
- Smartreka maps display park facilities, trails and attractions



An inquisitive local at Lucky Bay



Cape Le Grand National Park smart map

# DOWNLOAD THE AVENZA MAPS APP

To view Smartreka maps, download the free Avenza Maps app to your tablet or smartphone.

- For android devices, [click here](#).
- For iOS (apple) devices, [click here](#).

Both the app and the Smartreka maps are FREE!

**SMARTREKA**  
the smarter park maps



## Avenza Maps: Offline Mapping 4+

GPS, Trails, Hiking, Offroad  
[Avenza Systems Inc.](#)

#12 in Navigation

★★★★★ 4.6 • 13.3K Ratings

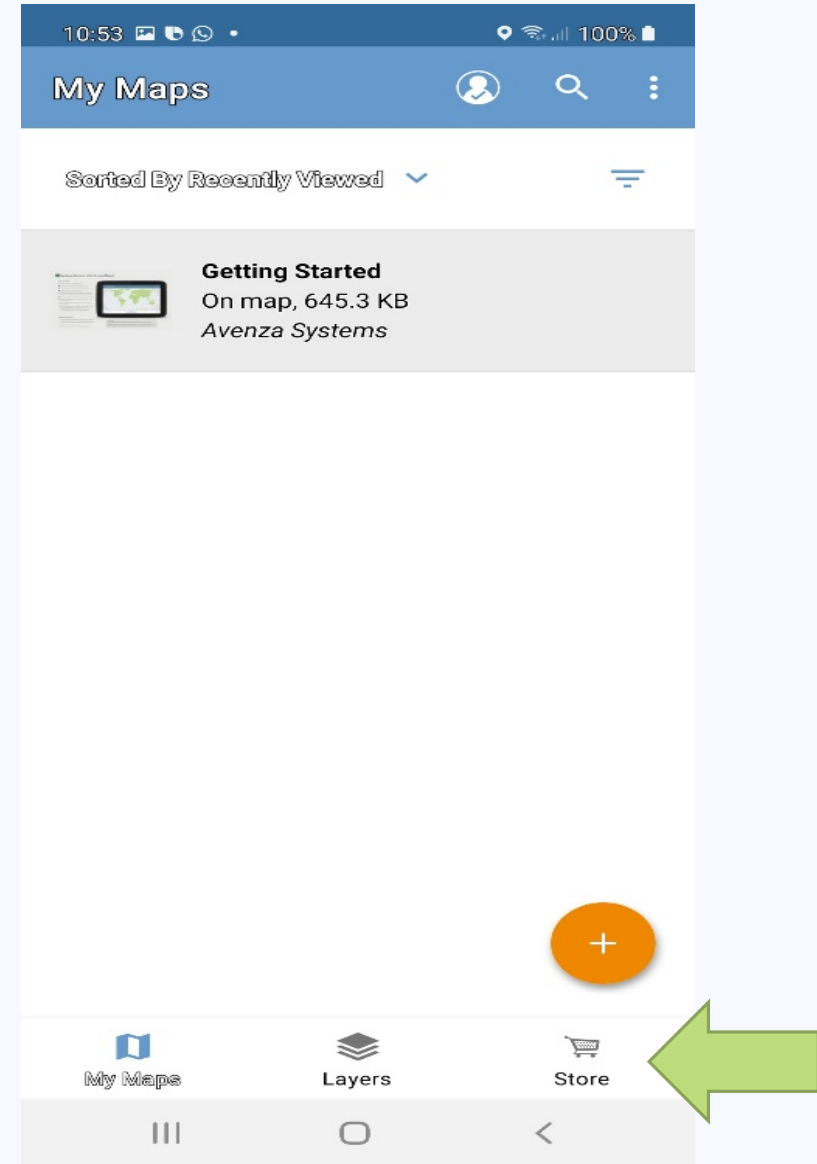
Free · Offers In-App Purchases

### Screenshots [iPhone](#) [iPad](#)



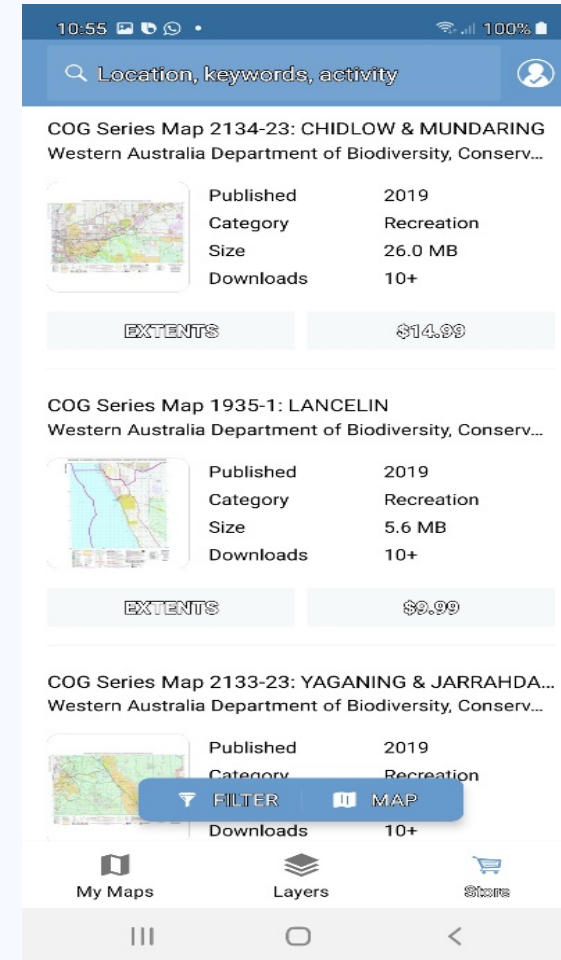

## STEP 1

- Select the **Store icon** on the My Maps page of the Avenza Maps app.
- Note: Your app should open on the My Maps page.




## STEP 2

- The map store opens showing maps covering the region where you are currently located.
- To search for a WA Parks Foundation national park map select the search field at the top of the screen.



## STEP 3

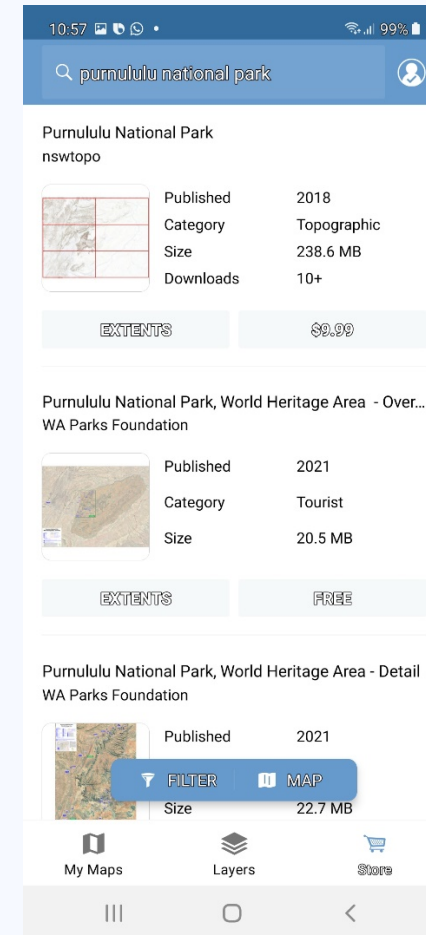

- Enter the name of the national park you are searching for in the keyword search field and select search.



The screenshot shows the SmartReka mobile app interface. At the top, the status bar displays the time 10:56, signal strength, and 100% battery. Below the status bar is a blue header with a back arrow on the left and a checkmark on the right. The main content area has a light yellow background. It starts with a location pin icon and the text "Enter a Location". Below this is the instruction "Enter the Location where you are looking for maps." followed by a search field. The search field has a magnifying glass icon on the left, the text "Keywords (optional)" above it, and the input "purnululu national park" with a clear 'x' button on the right. Below the search field is the text "Vendor name, map type, activity, etc. can be entered here." and a blue "SEARCH" button. At the bottom, there is a navigation bar with three icons: "My Maps" (a map icon), "Layers" (a stack of layers icon), and "Store" (a shopping cart icon). The very bottom of the screen shows the Android navigation bar with three icons: a square, a circle, and a triangle.

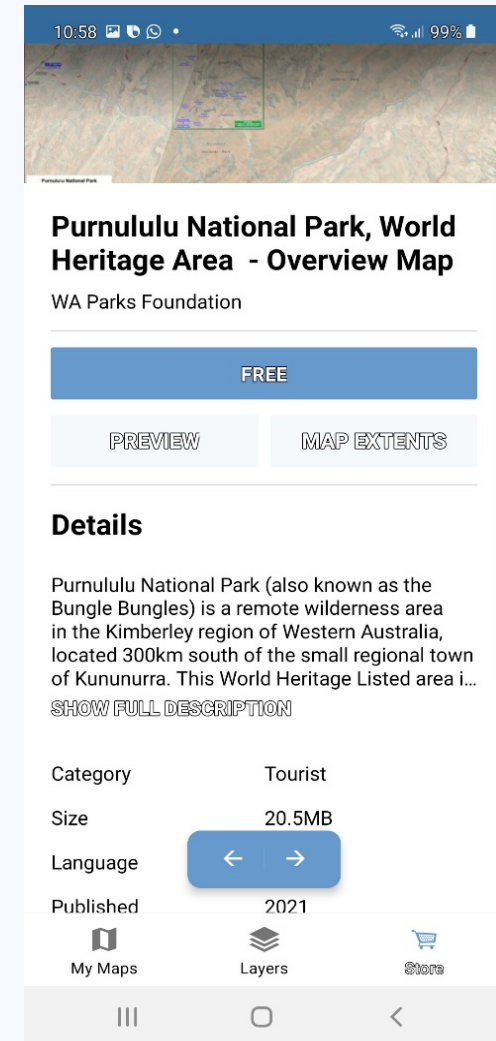
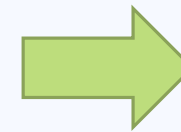
## STEP 4

- Maps covering Purnululu National Park are listed.
- Simply scroll down the list and one at a time, select the free maps from the WA Parks Foundation by selecting the map title or image.



## STEP 5


- To download the maps select the Free field and confirm you wish to download.
- Enjoy!





# FIND YOUR INNER WILDERNESS WARRIOR

- Become a Friend of the WA Parks Foundation and receive a 50% discount on annual park pass for free entry to all WA national parks with all memberships.
- Find out what to do with our **FREE** online Park Guide
- Download our **FREE** Smartreka maps and Spring into Parks!



Z Bend Lookout, Kalbarri National Park  
Tourism WA



Elephant Rocks, William Bay National Park  
Tourism WA



Lane Poole Reserve, Dwellingup  
Tourism WA

# THE NEED

The WA Parks Foundation plays a critical role to identify and secure additional funding and resources for our parks.

- Conservation value
- Cultural and Heritage value
- Tourism and Recreation value
- Health value

Support the WA Parks Foundation today!

[DONATE](#)



Ningaloo, Chris Jansen