




LOCALITY PLAN
SCALE 1:2000




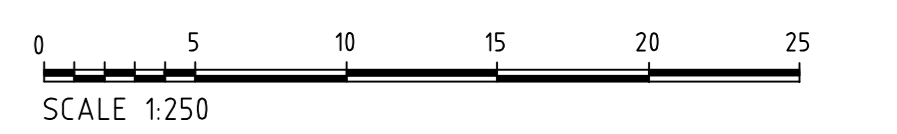

50m FRESHWATER POOL PRIMARILY FED BY RIVER WATER

PLAN

- LEGEND**
- DEBRIS COLLECTION & WATER INLET
 - REAL TIME WATER QUALITY MONITORING
 - DECKING
 - PUMP STATION, FILTRATION, ALARMS, SWITCHING CUBICLE BELOW GROUND
 - SOLAR ARRAY
 - CONSTRUCTED ROCK AND MACROPHYTE NATURAL WATER FILTERING FACEWAY
 - INSITU & FLOATING WETLAND
 - PUMPING MAIN
 - POTABLE WATER



RIVER TORRENS SWIMMING



AQUATIC SCIENCE & MARITIME CONSULTING
admin@aquaticbiosecurity.com

Herriot consulting
civil & structural engineers

1/154 Fullarton Road, Rose Park SA 5067
P: 08 8431 4555 E: admin@herriot.com.au W: herriot.com.au

NO.	ISSUED FOR CONCEPT	BY	JT	DATE	25/07/21	CHECKED	MS	SHEET SIZE	A0	DRAWN	JT	DESIGNED	JT	SCALE	AS SHOWN	PREPARED FOR	AQUATIC BIOSECURITY RIVER TORRENS, ADELAIDE TORRENS NATURAL POOL CONCEPT LAYOUT PLAN	DATE OF ISSUE	JULY 2021	FILE No.	2107-092	SHEET	C1	REV.	A
-----	--------------------	----	----	------	----------	---------	----	------------	----	-------	----	----------	----	-------	----------	--------------	---	---------------	-----------	----------	----------	-------	----	------	---