

ADELAIDE CITY SURVEY.

FIELD BOOK, No. 9

1880.

Symond's Place

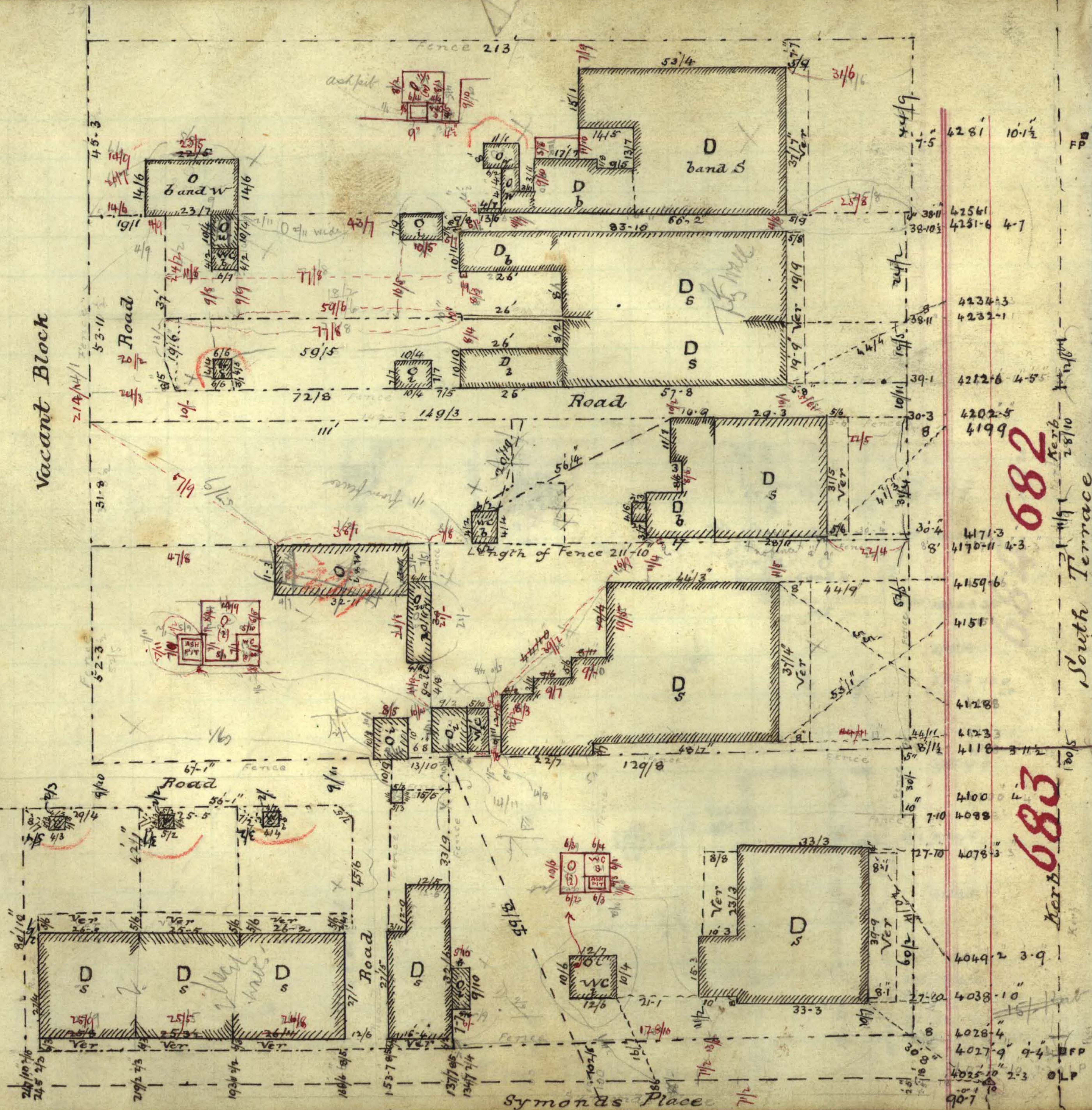
Vacant

683

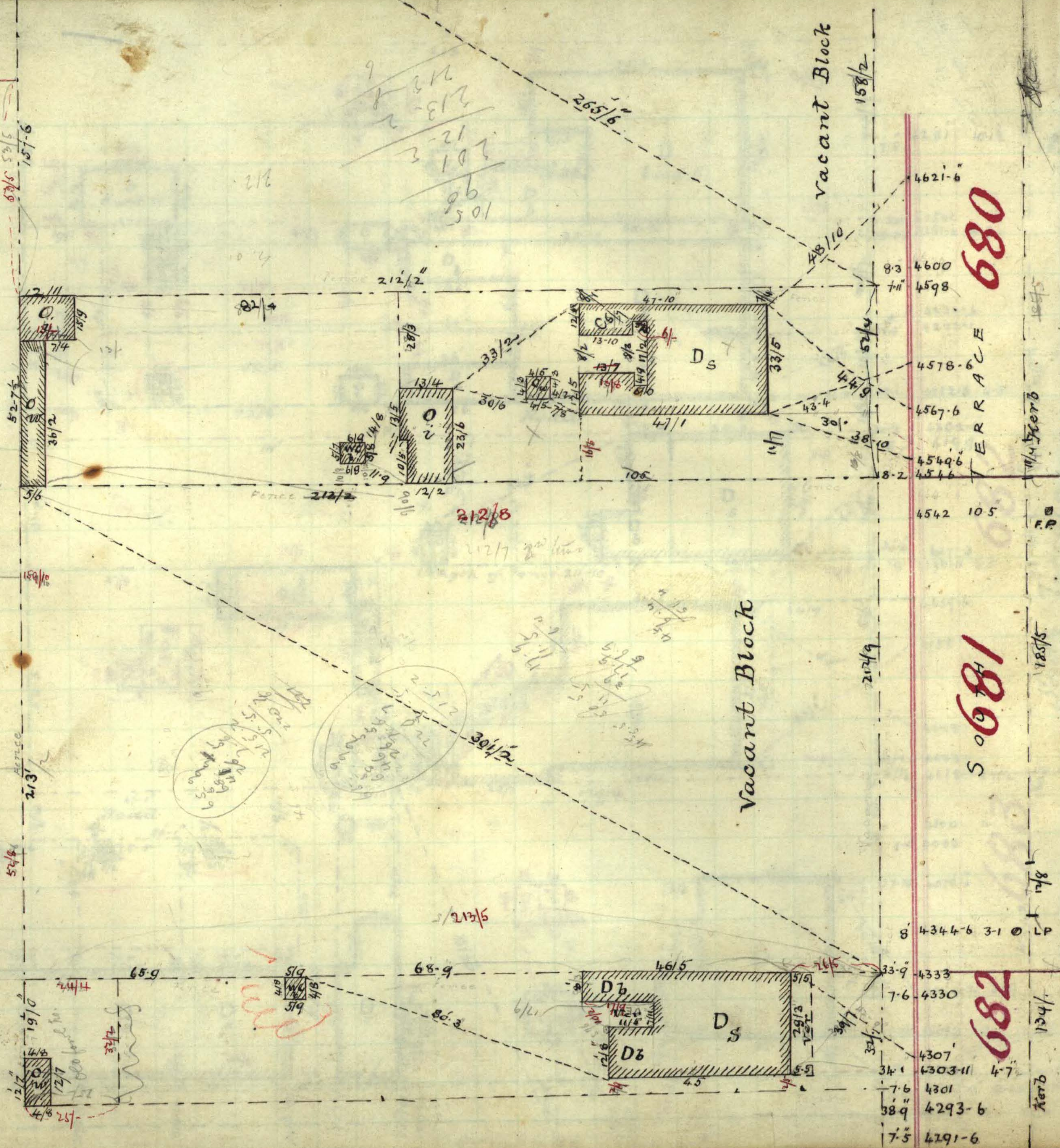
South Terrace

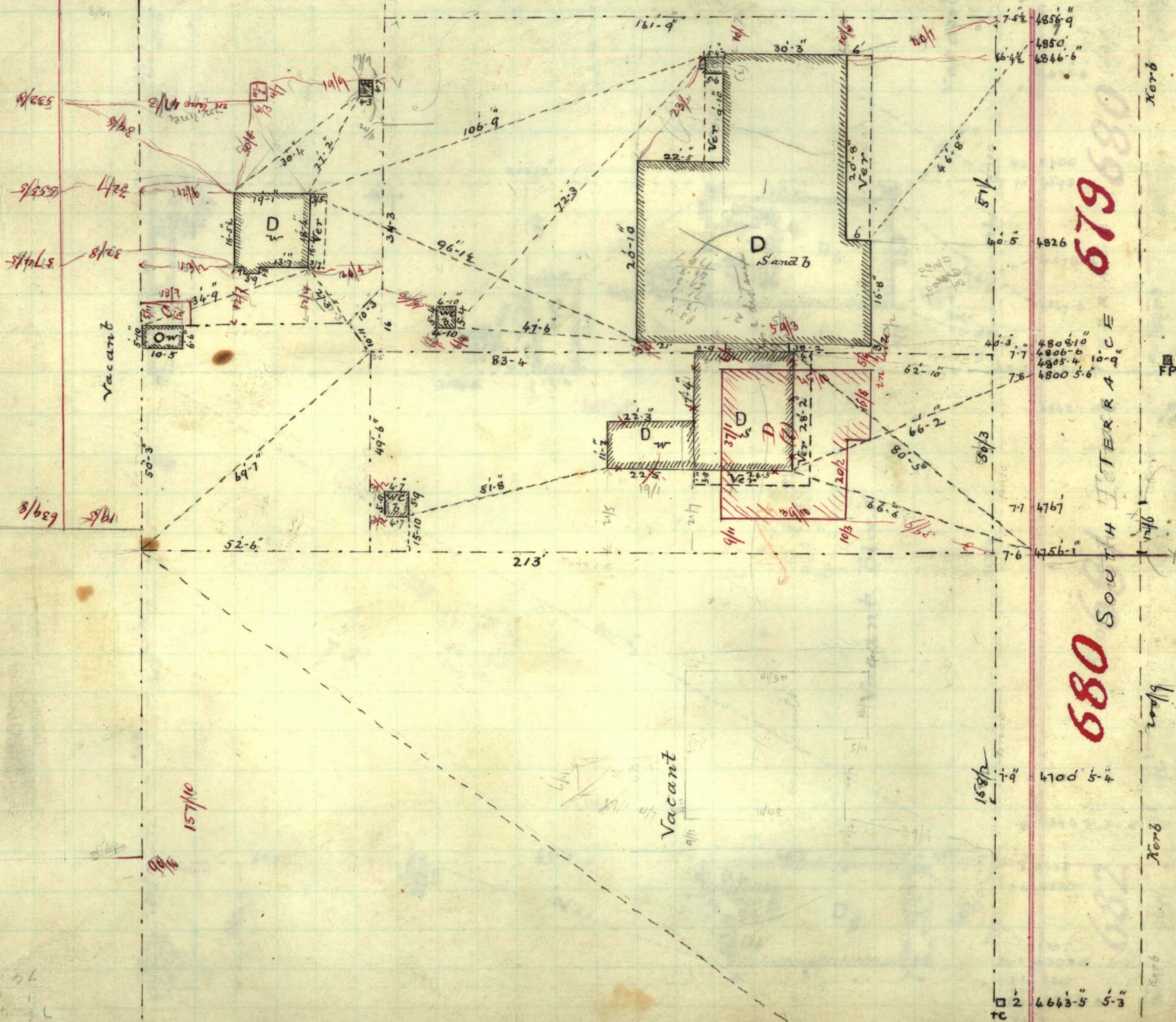
684

King William St.



174
C-56
D-212





1' 1/7" / 10
1/6 11/3" 228/9 FP

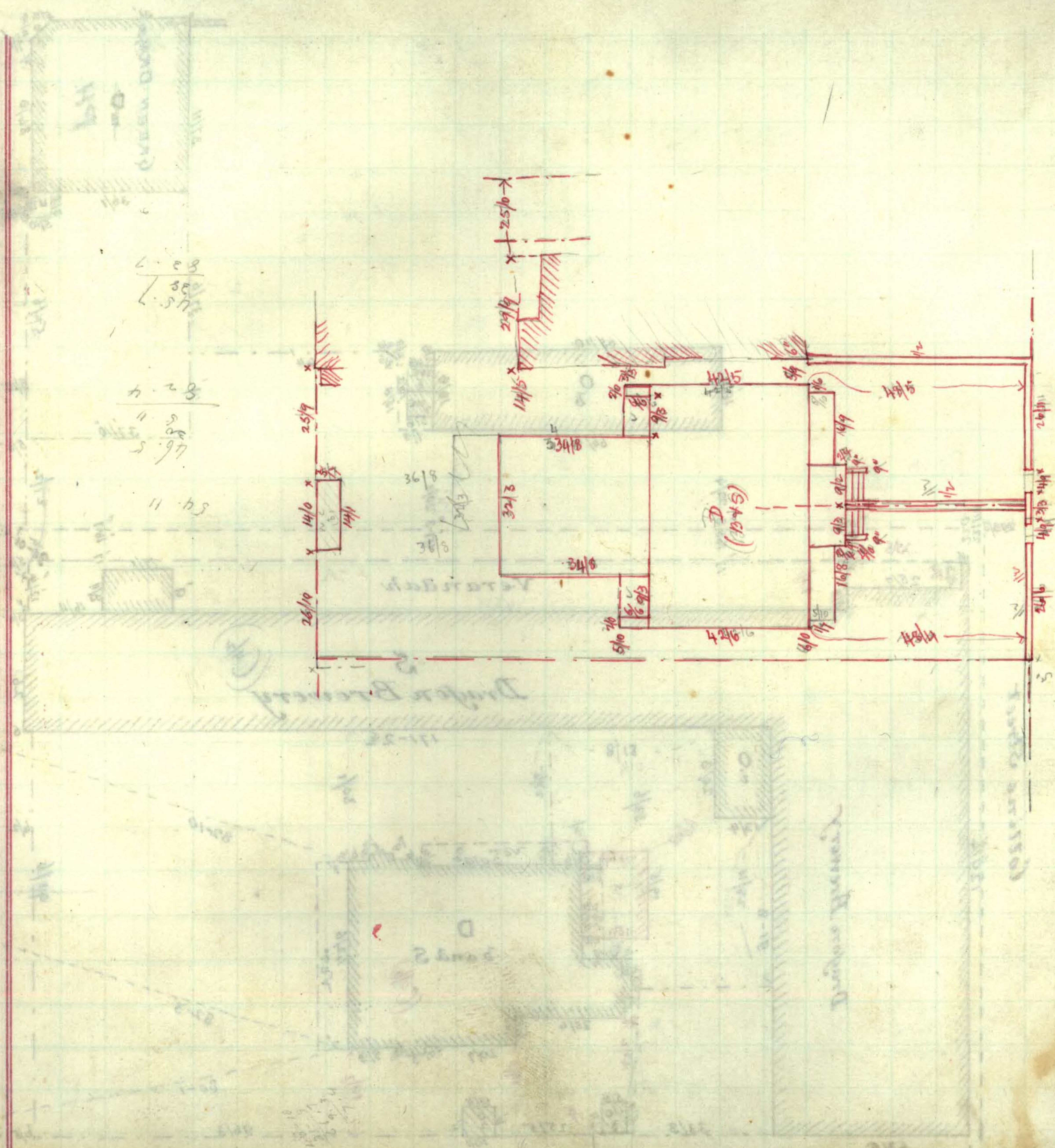
678

South Terrace

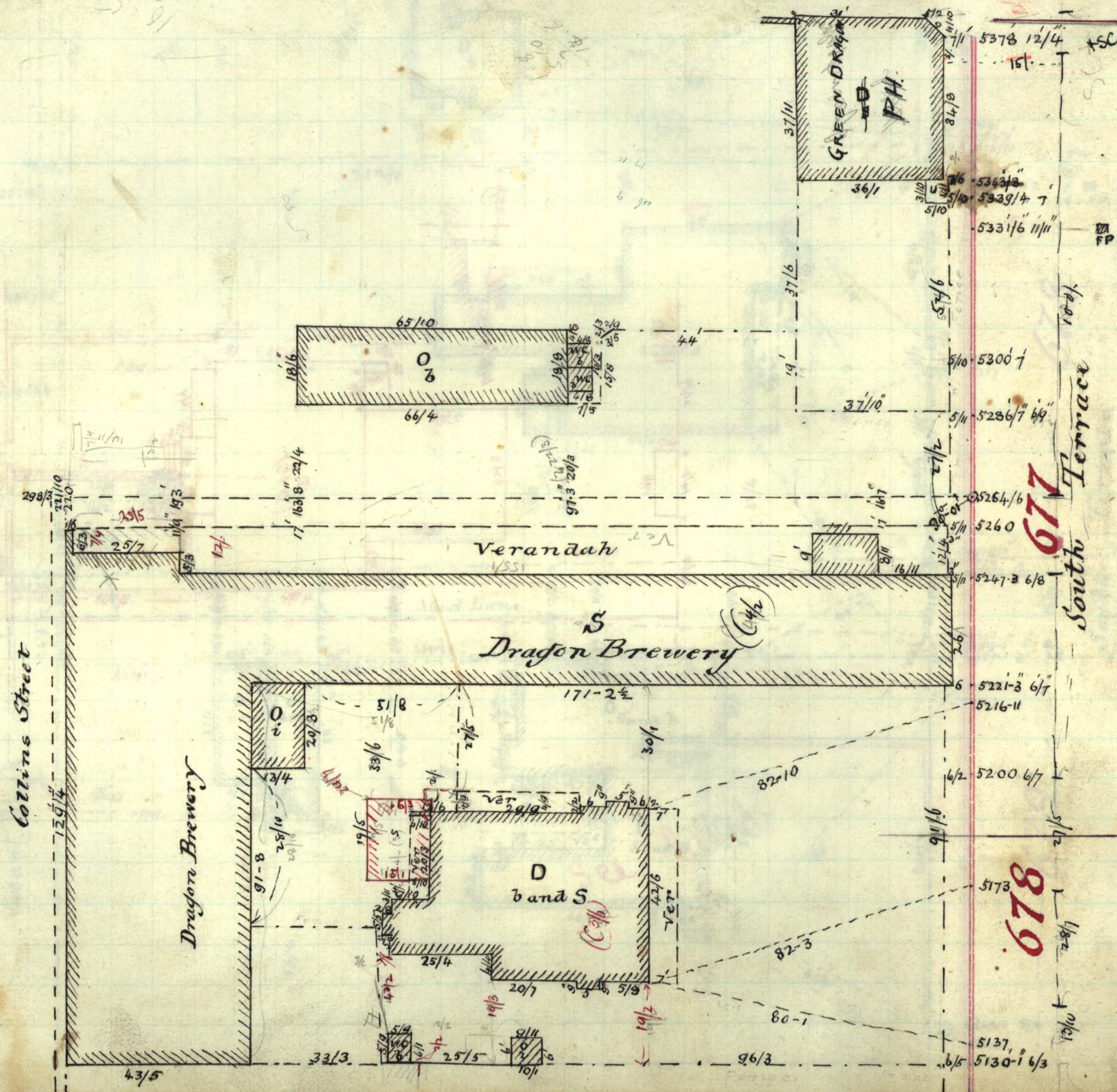
11" 2" 16/7 FP 6.5" 6.5"

679

670




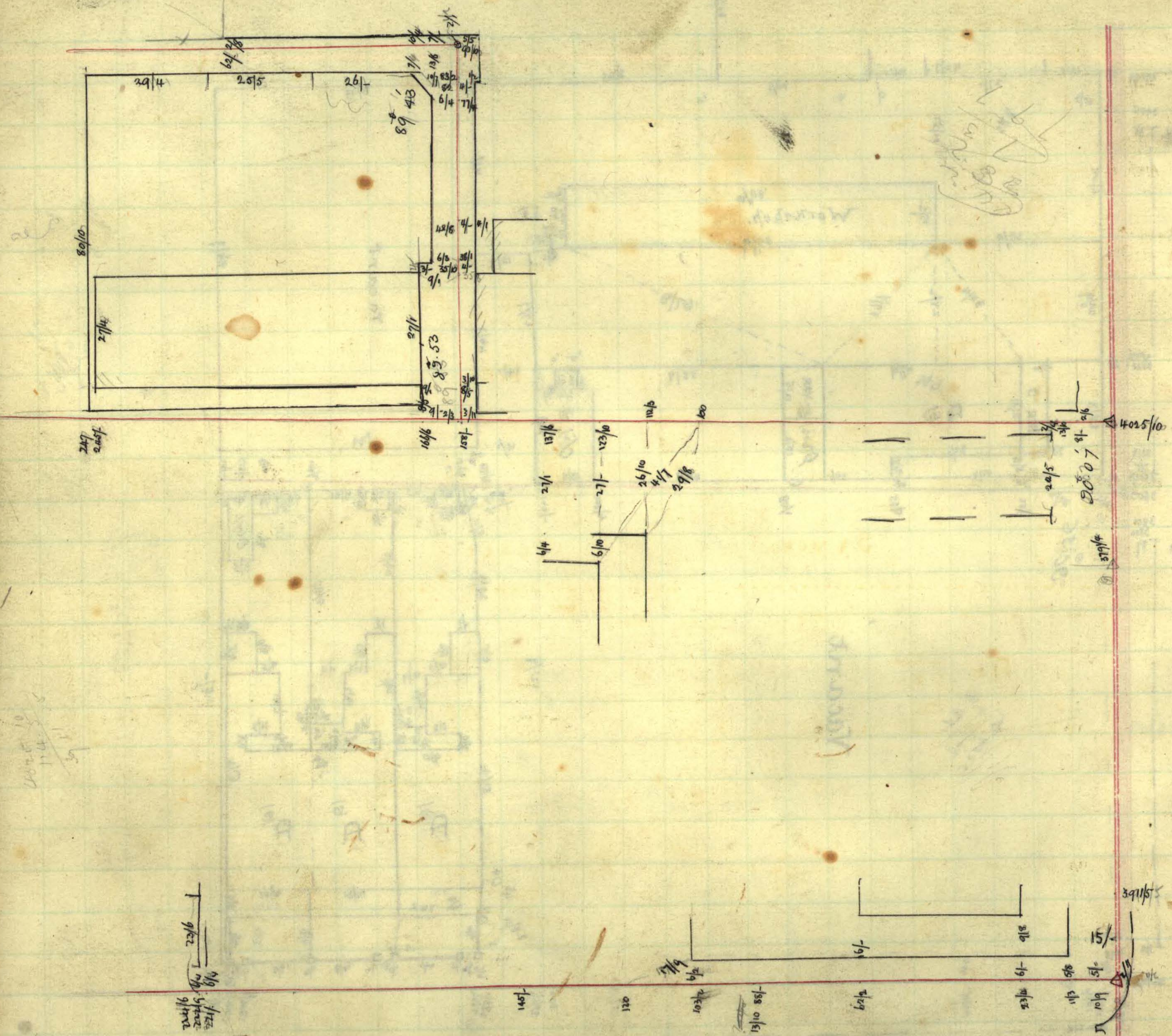
South Terrace



494/10
A

5479-7 \triangle





KING

WILLIAM

STREET

SOUTH

TERRACE

GILLIES

STREET

640

50.07

4156
4127
4185
4090
4025/10
4026/11
4008/6
3999
3998
3980
3969
3939
3909

TERRACE

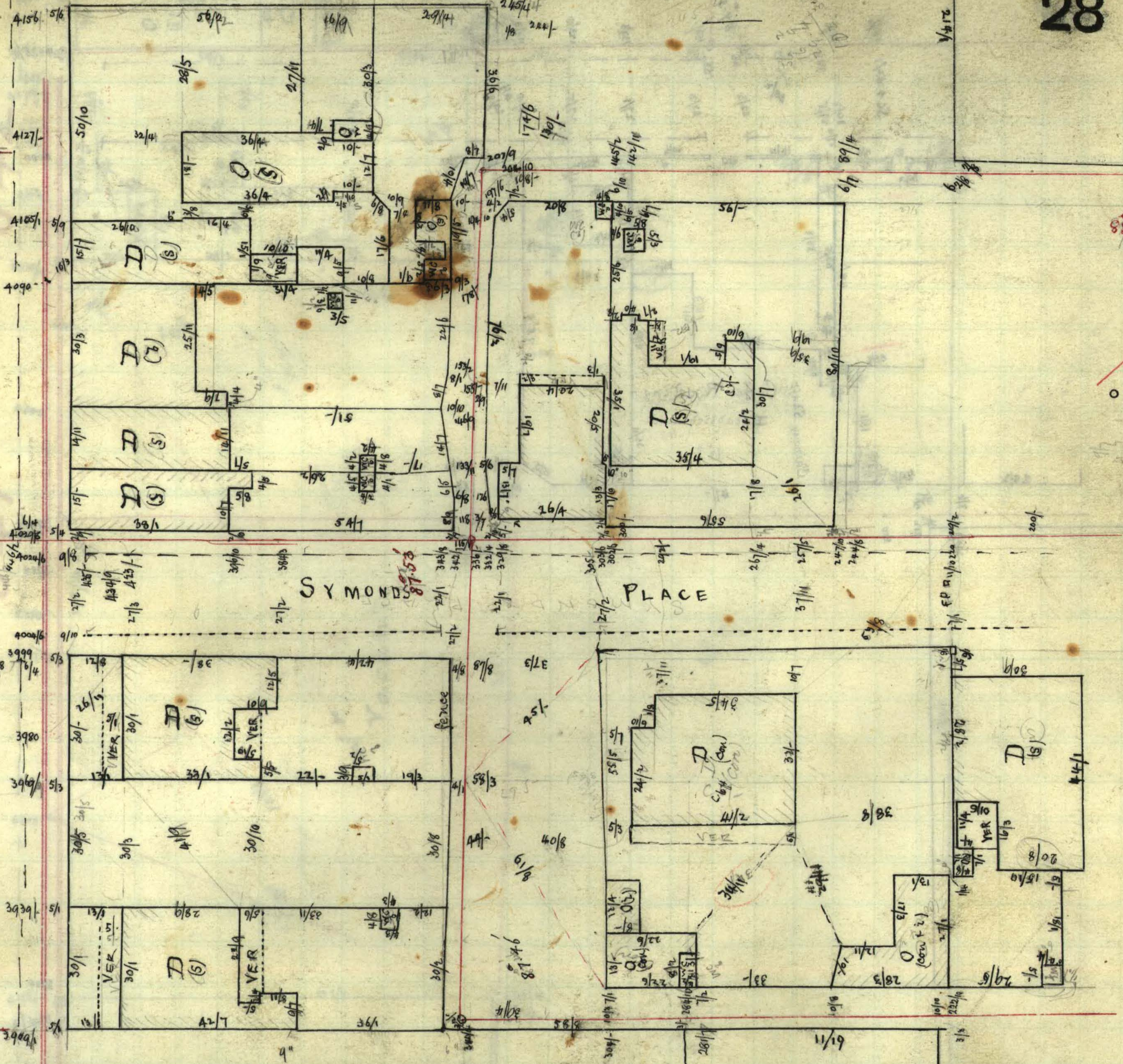
SOUTH

GILLES STREET

640

50.01

4026/11



SOUTH TERRACE.

GILLES STREET

4266/6

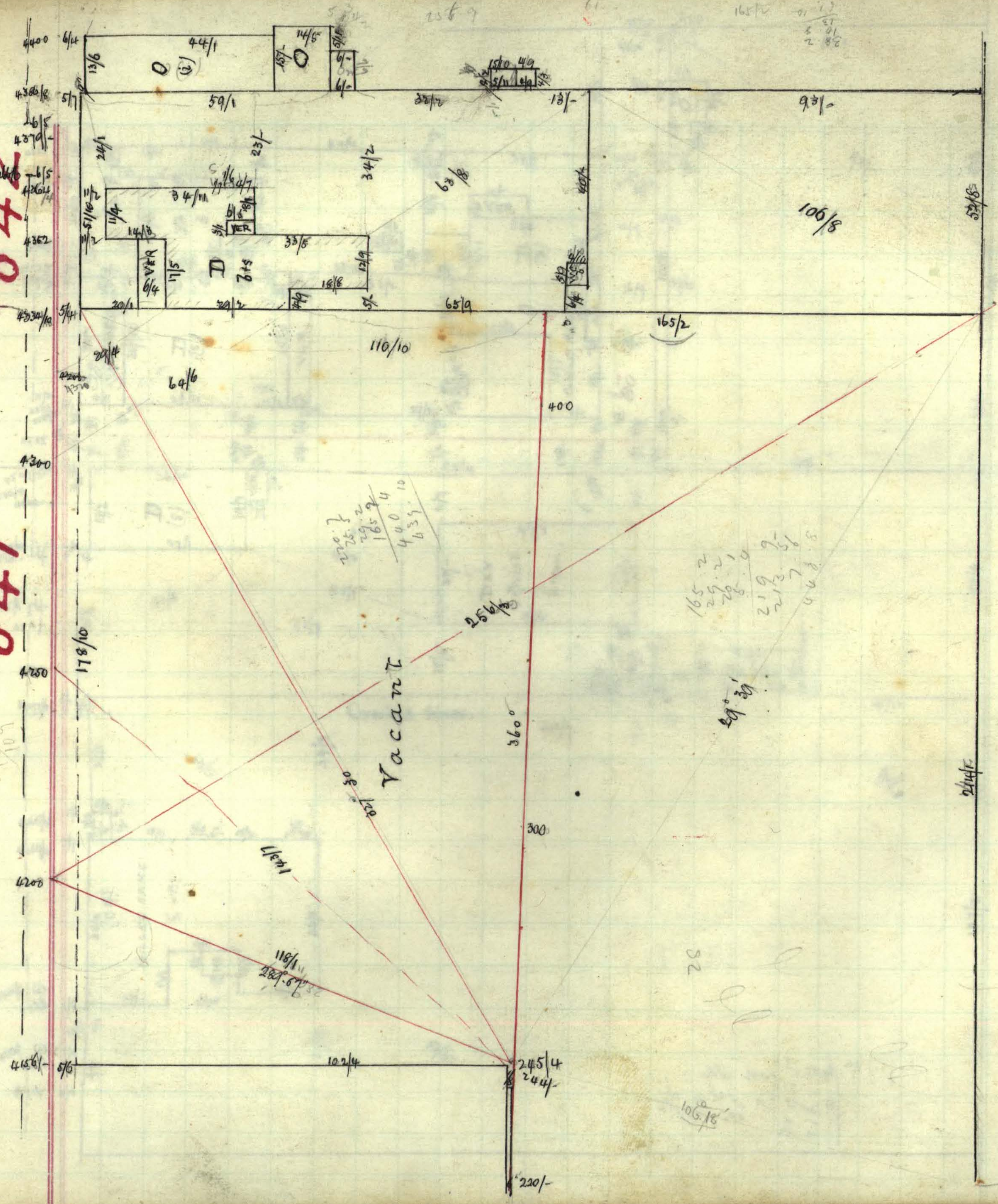
179

SOUTH TERRACE

GILLES STREET

642

641

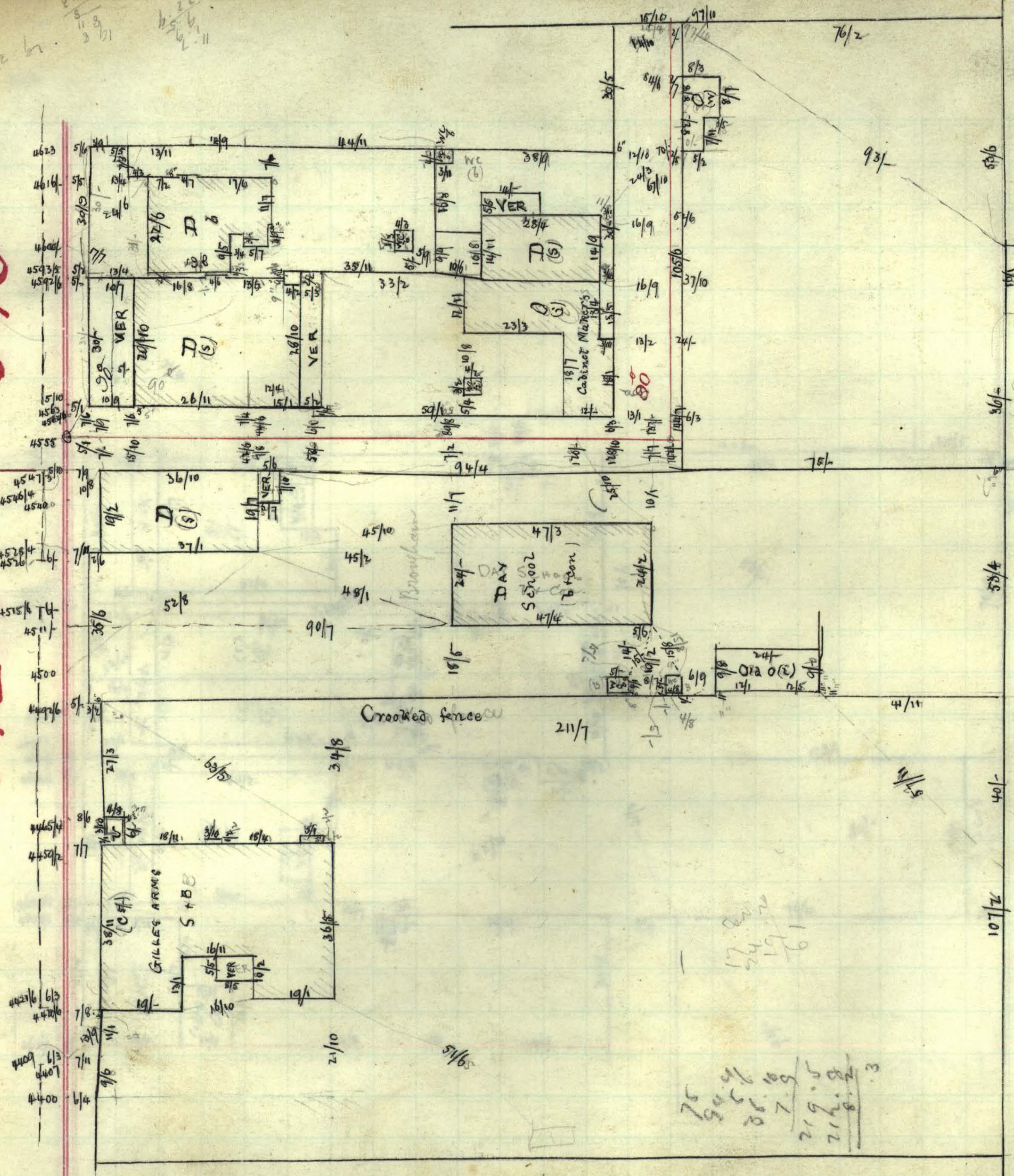


Vacavit

643

270
171
5

STREET



2973
21900

4850

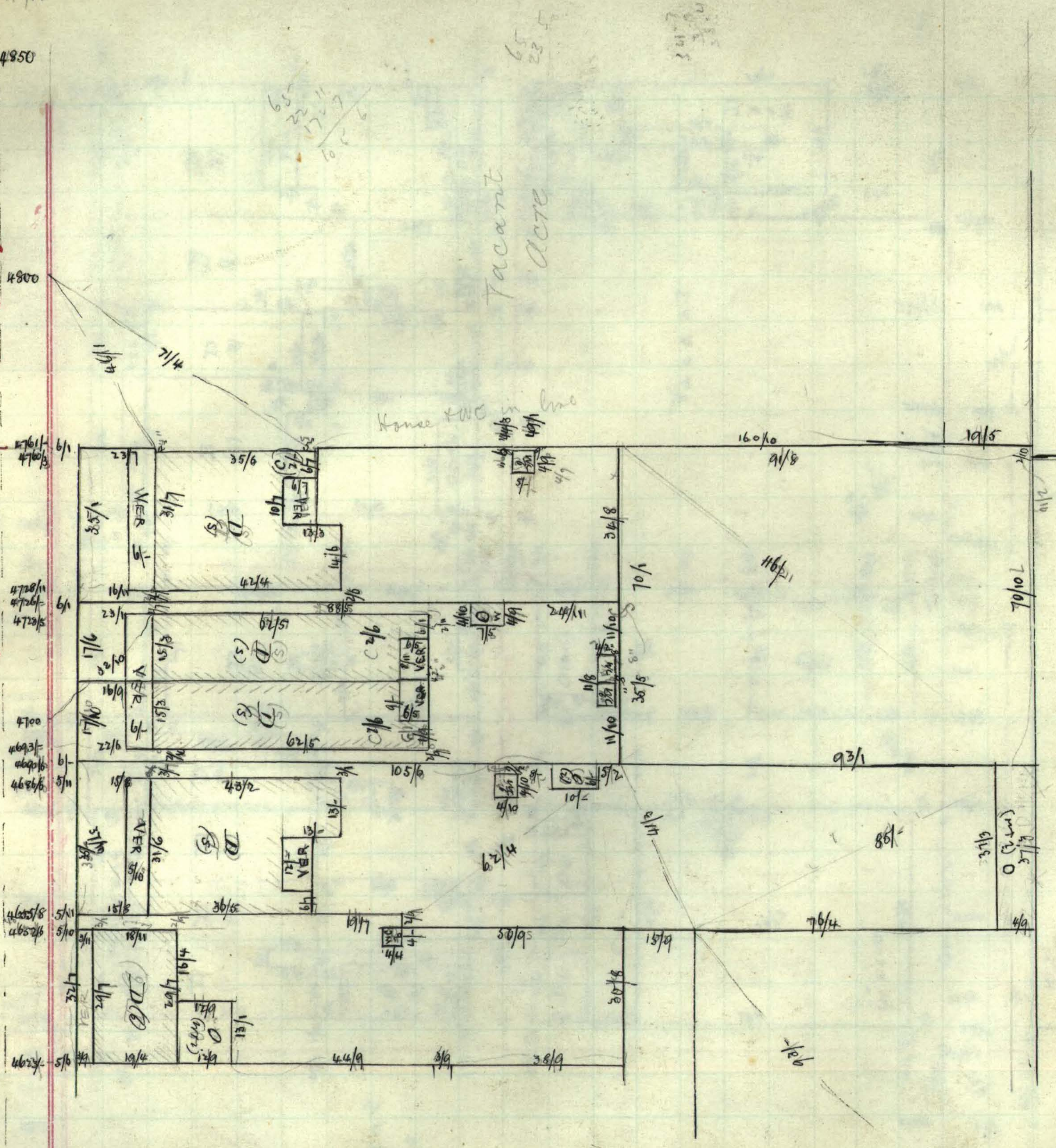
243

245

644

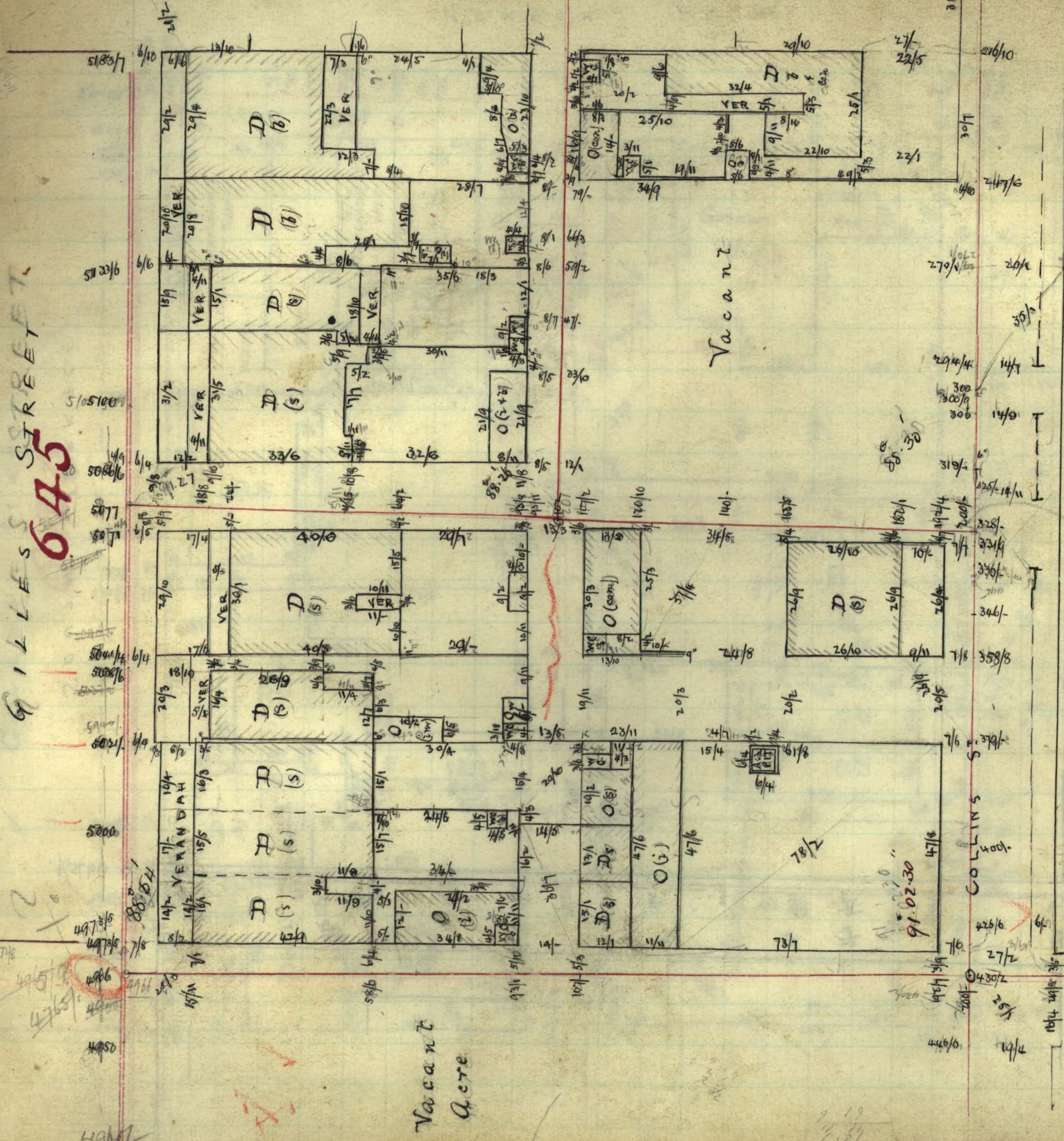
643

4 19 L L E S STREET



042 045

GILLES STREET
645



SOUTH TERRACE

GILLES STREET

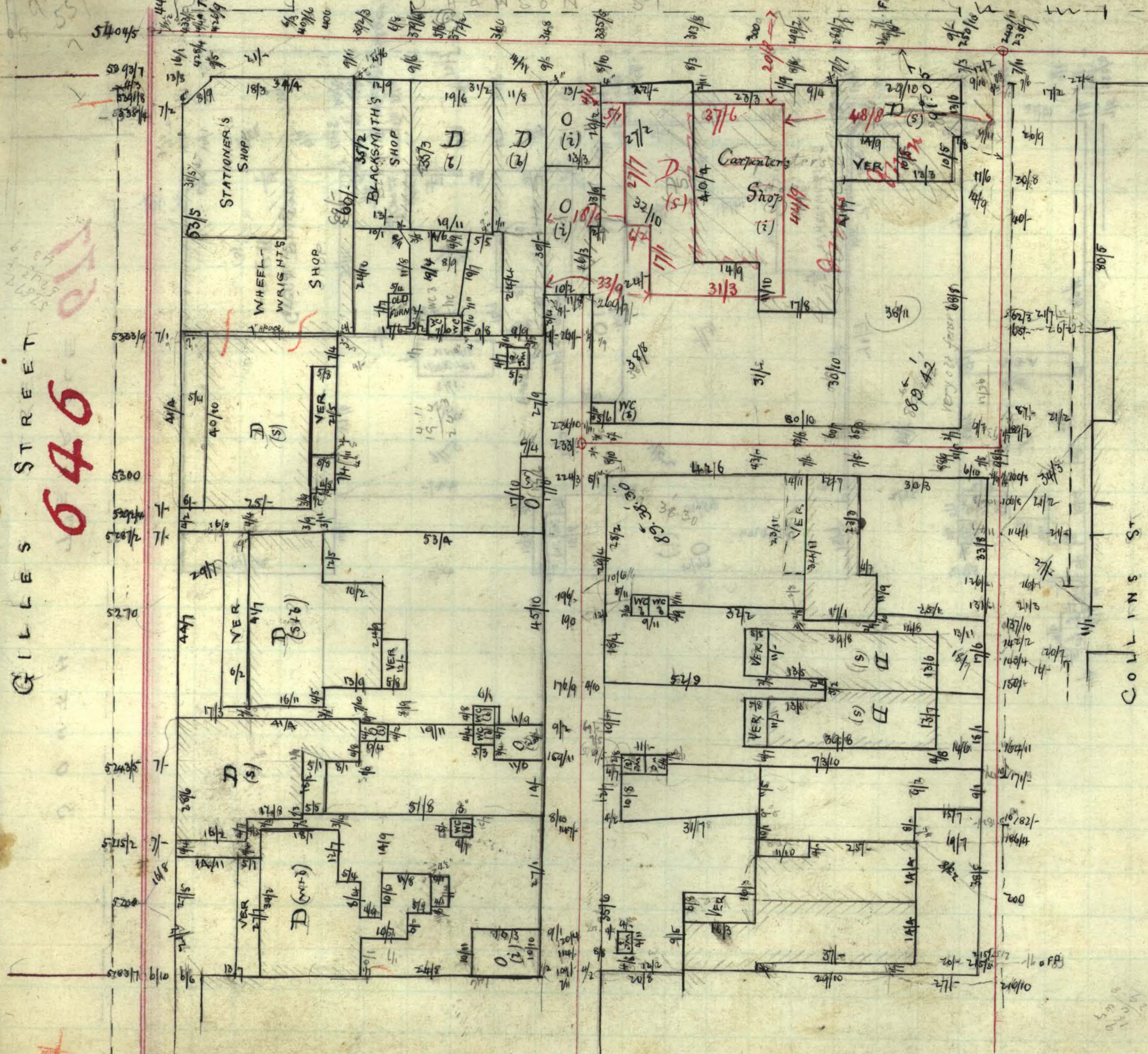
646

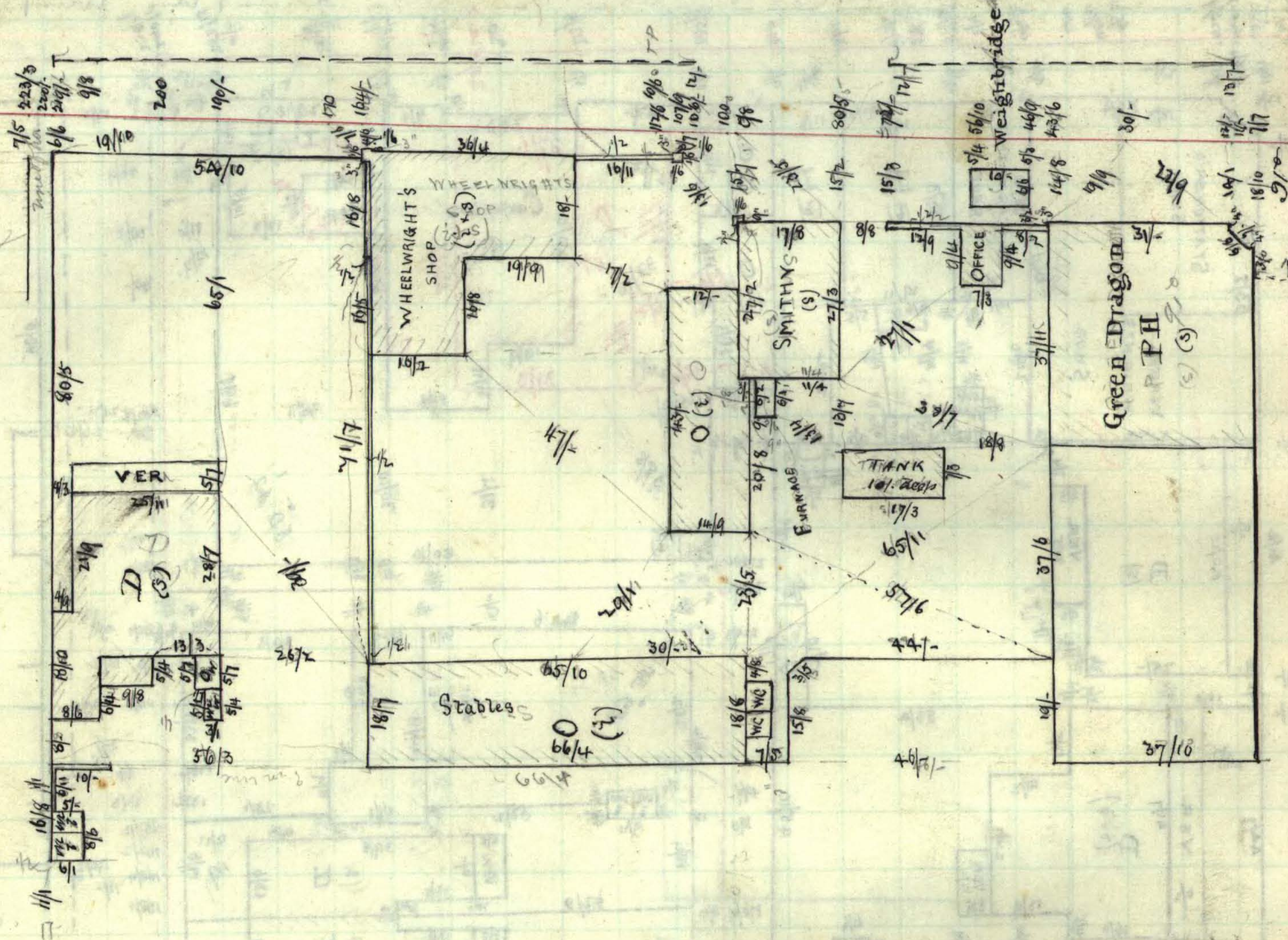
SOUTH TERRACE

GILLES STREET

979

COLLINS St






677
TERRACE
SOUTH
SOUTH

188.58.30
171.01.30
188.58.30

188.58.30
171.01.30
188.58.30

188.58.30
171.01.30
188.58.30



188.58.30
171.01.30
188.58.30

South

South


South

South

188.58.30
171.01.30
188.58.30

188.58.30
171.01.30
188.58.30

188.58.30
171.01.30
188.58.30



188.58.30
171.01.30
188.58.30

South

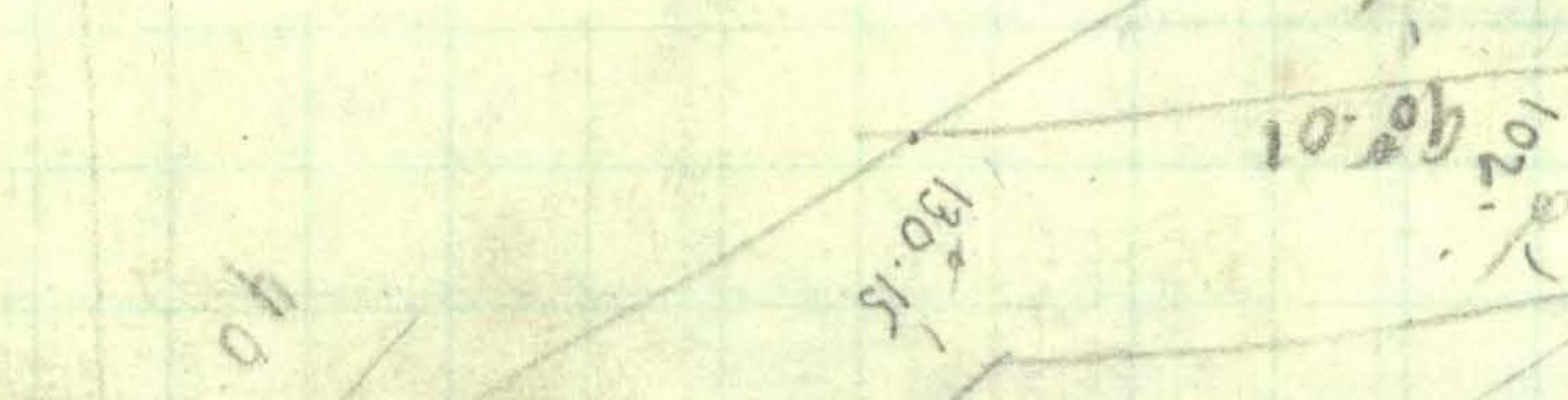
South

South

South

188.58.30
171.01.30
188.58.30

188.58.30
171.01.30
188.58.30



188.58.30
171.01.30
188.58.30

South

South

South

188.58.30
171.01.30
188.58.30

188.58.30
171.01.30
188.58.30

8814.9
5488.8
3326.1
511.3

56418.10
3791.4
1627.6

524

S O U T H

HANSON ST.

5488/8

5640/6

3132/6

91° 51' 22"

40° 15'

1627/6

8809

90°

PEACOCK ROAD

663/10299

188° 58' 30"

171° 01' 39"

01/1379/10

98° 57' 30"

81° 2' 30"

3511/8

Continuation
of Shaw's line

0000 fresh drainage

MITCHAM & UNLEY ROAD

2029/2

1777/6

88° 12'

91° 48'

GLEN

OSMOND

HUTT ST.

7271/4

7201/1

HUTT ROAD

1384/11

1766/6

ROAD

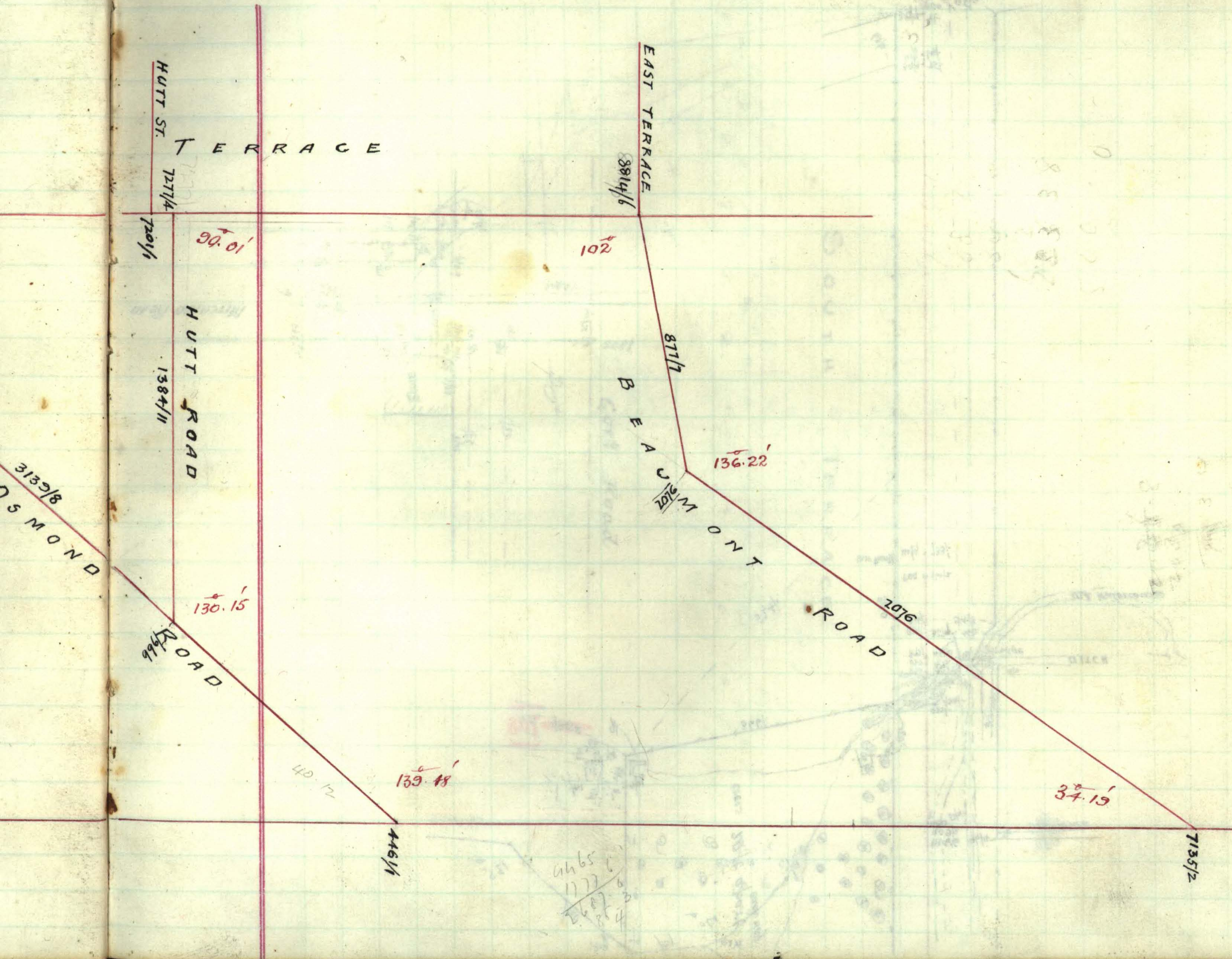
2613-15

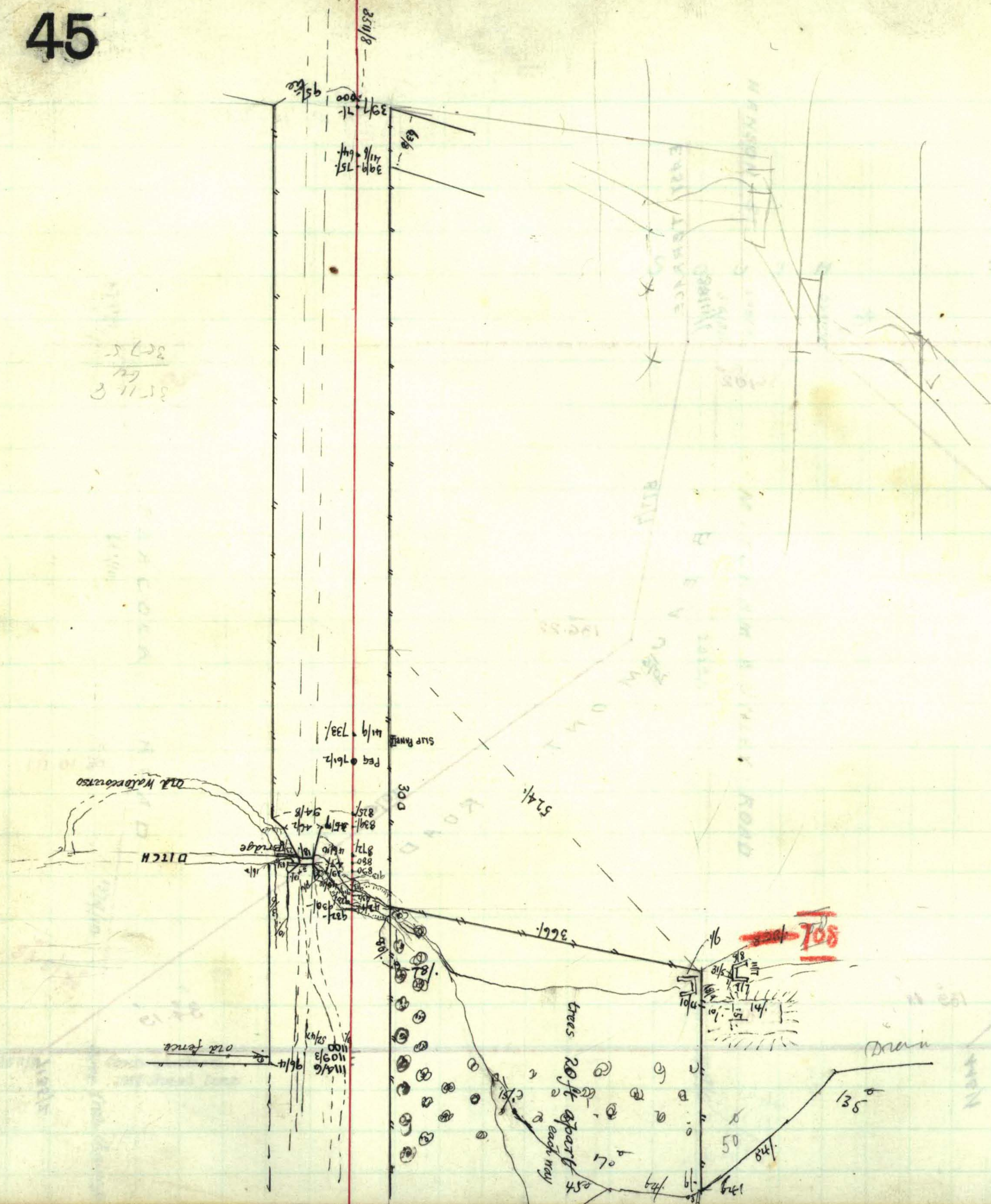
2688/7

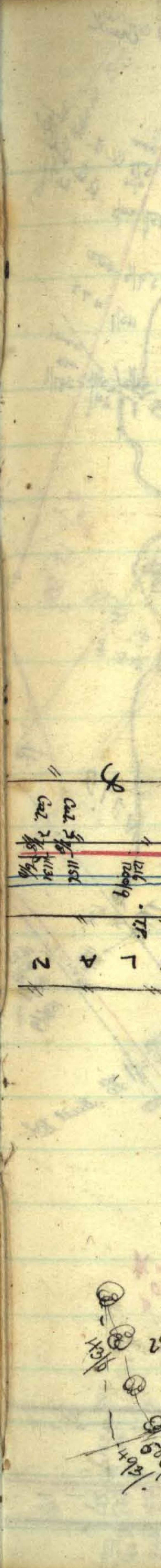
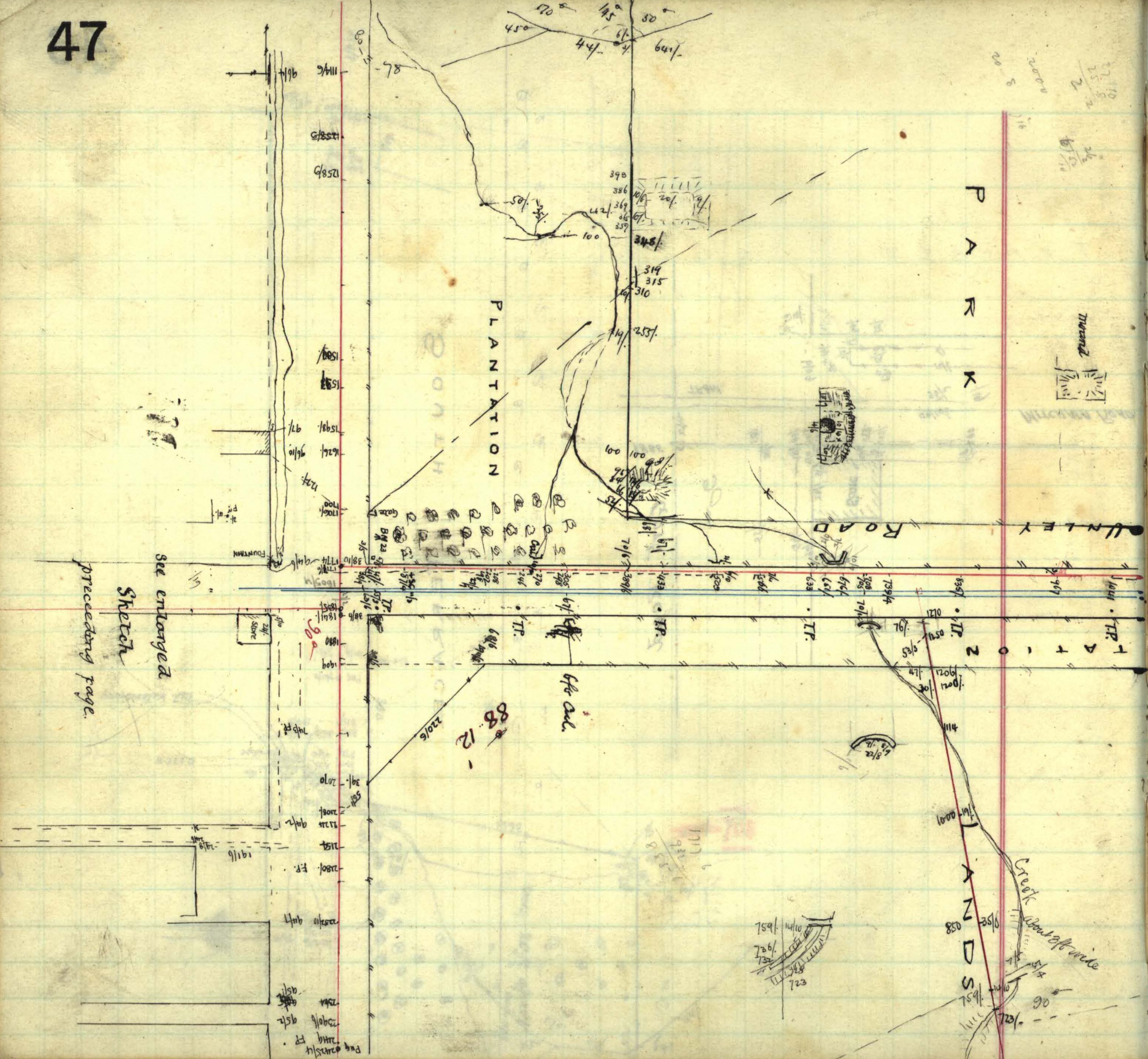
202-13807

1315

2188







HANSON ROAD
GOVERNMENT

HANSON STREET

TRAMWAY

SOUTH

TERRACE

Slope 1/10
313 1/8


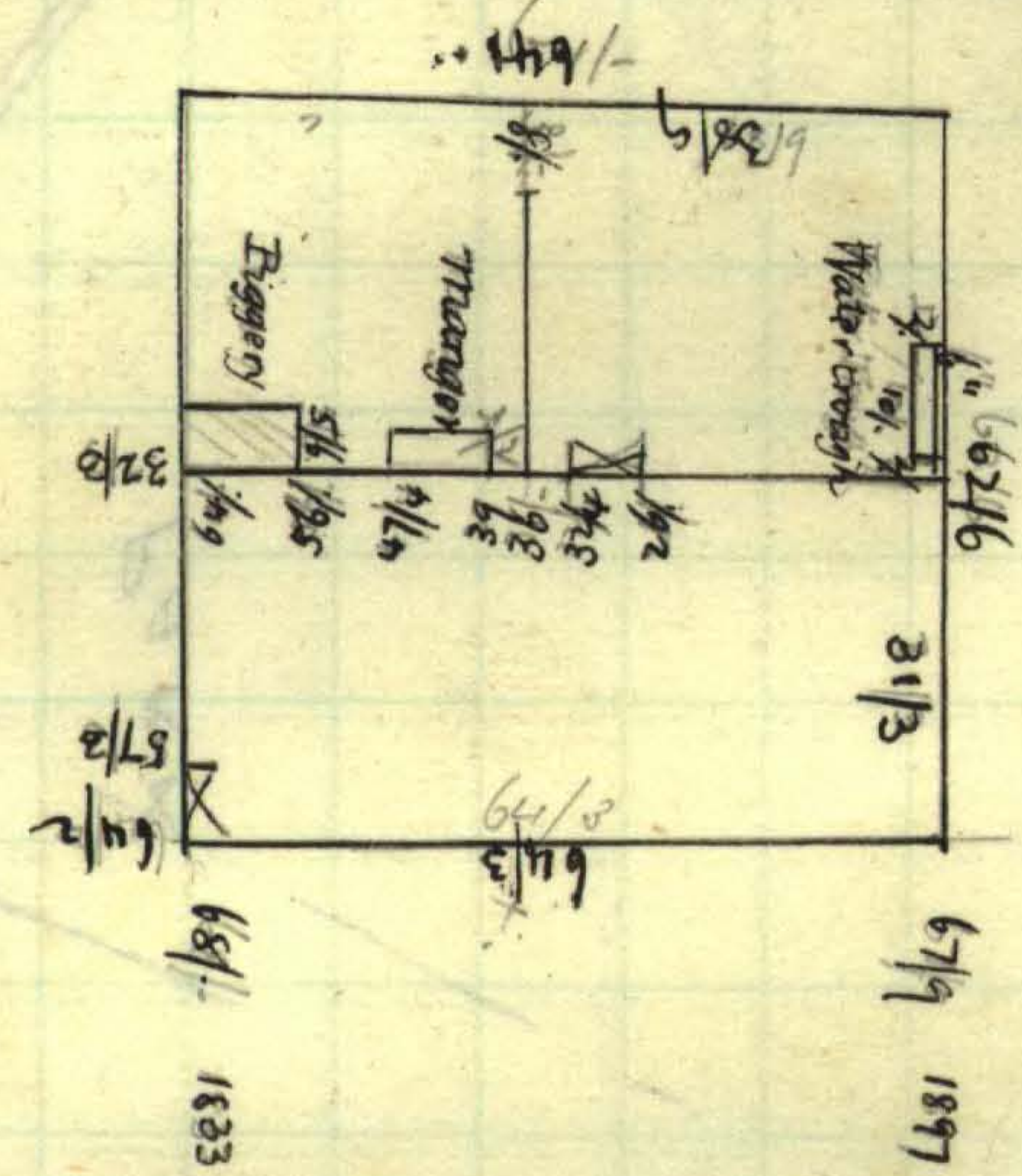
5418/10
2022/8

91.51


40.15
trees
15 ft apart

Green Diamond Road
257

Pound



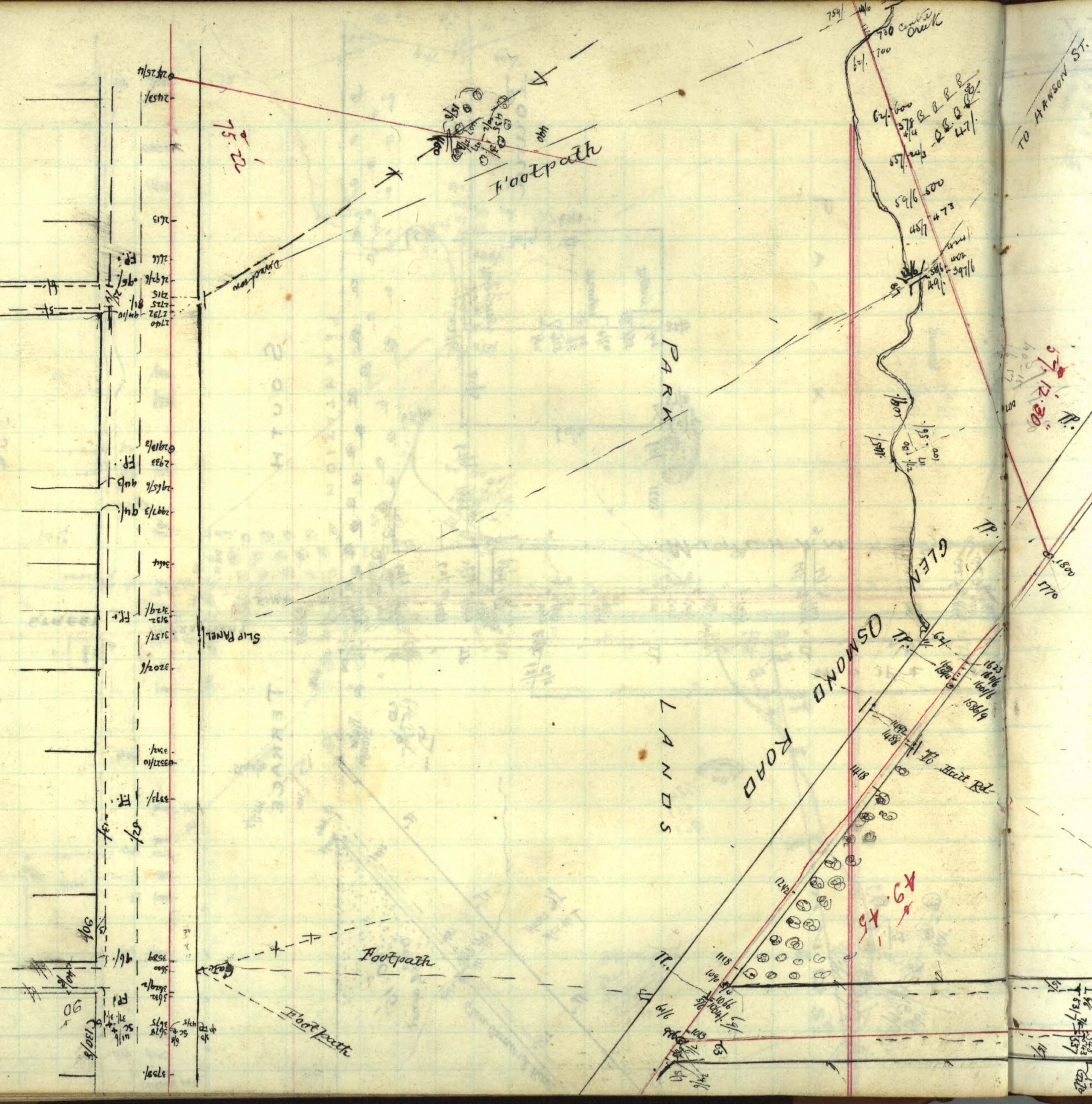
1341
433
908



27 1/10
25 5/10
2

right side

GOVERNMENT ROAD



(Handwritten notes at top)

B B B B
B B B B

6-500
473
187
491
3976
491

GLEN

Hart Rd.

15869
16076
16076
16076

(Handwritten notes at top)

B B B B
B B B B

6-500
473
487

397/6
491.
492.

GLEN

64
1882
1886
1887
1889

Hart Rd

(Handwritten notes at top of page)

B B B B
B B B B
-28-
47

6500
473
187
491
3976

15
16
17
18
19
20
21
22
23
24
25
26
27
28
29
30
31
32
33
34
35
36
37
38
39
40
41
42
43
44
45
46
47
48
49
50
51
52
53
54
55
56
57
58
59
60
61
62
63
64
65
66
67
68
69
70
71
72
73
74
75
76
77
78
79
80
81
82
83
84
85
86
87
88
89
90
91
92
93
94
95
96
97
98
99
100

GLEN
64
1884
1885
1886
1887
1888
1889
1890
1891
1892
1893
1894
1895
1896
1897
1898
1899
1900
1901
1902
1903
1904
1905
1906
1907
1908
1909
1910
1911
1912
1913
1914
1915
1916
1917
1918
1919
1920
1921
1922
1923
1924
1925
1926
1927
1928
1929
1930
1931
1932
1933
1934
1935
1936
1937
1938
1939
1940
1941
1942
1943
1944
1945
1946
1947
1948
1949
1950
1951
1952
1953
1954
1955
1956
1957
1958
1959
1960
1961
1962
1963
1964
1965
1966
1967
1968
1969
1970
1971
1972
1973
1974
1975
1976
1977
1978
1979
1980
1981
1982
1983
1984
1985
1986
1987
1988
1989
1990
1991
1992
1993
1994
1995
1996
1997
1998
1999
2000

Hart Rd.

[illegible]

(Handwritten notes at top of page)

B B B B
B B B B
-28-
47

6500
473
187
491
3976

15
16
17
18
19
20
21
22
23
24
25
26
27
28
29
30
31
32
33
34
35
36
37
38
39
40
41
42
43
44
45
46
47
48
49
50
51
52
53
54
55
56
57
58
59
60
61
62
63
64
65
66
67
68
69
70
71
72
73
74
75
76
77
78
79
80
81
82
83
84
85
86
87
88
89
90
91
92
93
94
95
96
97
98
99
100

GLEN
64
1884
1885
1886
1887
1888
1889
1890
1891
1892
1893
1894
1895
1896
1897
1898
1899
1900
1901
1902
1903
1904
1905
1906
1907
1908
1909
1910
1911
1912
1913
1914
1915
1916
1917
1918
1919
1920
1921
1922
1923
1924
1925
1926
1927
1928
1929
1930
1931
1932
1933
1934
1935
1936
1937
1938
1939
1940
1941
1942
1943
1944
1945
1946
1947
1948
1949
1950
1951
1952
1953
1954
1955
1956
1957
1958
1959
1960
1961
1962
1963
1964
1965
1966
1967
1968
1969
1970
1971
1972
1973
1974
1975
1976
1977
1978
1979
1980
1981
1982
1983
1984
1985
1986
1987
1988
1989
1990
1991
1992
1993
1994
1995
1996
1997
1998
1999
2000

Hart Rd.

[illegible][illegible]

(Handwritten notes at top of page)

B B B B
B B B B
-28-
47

6500
473
187
491
3976

15
16
17
18
19
20
21
22
23
24
25
26
27
28
29
30
31
32
33
34
35
36
37
38
39
40
41
42
43
44
45
46
47
48
49
50
51
52
53
54
55
56
57
58
59
60
61
62
63
64
65
66
67
68
69
70
71
72
73
74
75
76
77
78
79
80
81
82
83
84
85
86
87
88
89
90
91
92
93
94
95
96
97
98
99
100

GLEN
64
1884
1885
1886
1887
1888
1889
1890
1891
1892
1893
1894
1895
1896
1897
1898
1899
1900
1901
1902
1903
1904
1905
1906
1907
1908
1909
1910
1911
1912
1913
1914
1915
1916
1917
1918
1919
1920
1921
1922
1923
1924
1925
1926
1927
1928
1929
1930
1931
1932
1933
1934
1935
1936
1937
1938
1939
1940
1941
1942
1943
1944
1945
1946
1947
1948
1949
1950
1951
1952
1953
1954
1955
1956
1957
1958
1959
1960
1961
1962
1963
1964
1965
1966
1967
1968
1969
1970
1971
1972
1973
1974
1975
1976
1977
1978
1979
1980
1981
1982
1983
1984
1985
1986
1987
1988
1989
1990
1991
1992
1993
1994
1995
1996
1997
1998
1999
2000

Hart Rd.

[illegible]

(Handwritten notes at top of page)

B B B B
B B B B
-28-
47

6500
473

187

3976

3976

15. 16. 17.
15849
16076
16076

GLEN

Hart Rd.

[illegible][illegible]

(Handwritten notes at top of page)

B B B B
B B B B
-28-
47

6500
473
187
491
3976

GLENN
64
1884
1886
1887
1889

Hart Rd.

(Handwritten notes and calculations)

B B B B
B B B B
- 28 20.
47.

6 500
473

187

1000
491
3976

15.
17.
18.

GLE

64

15869
16016
16176
16336

Hart Rd

(Handwritten notes at top)

B B B
B B B
~~-~~ Q B -
Q B
47.
30.

6-500
473
187

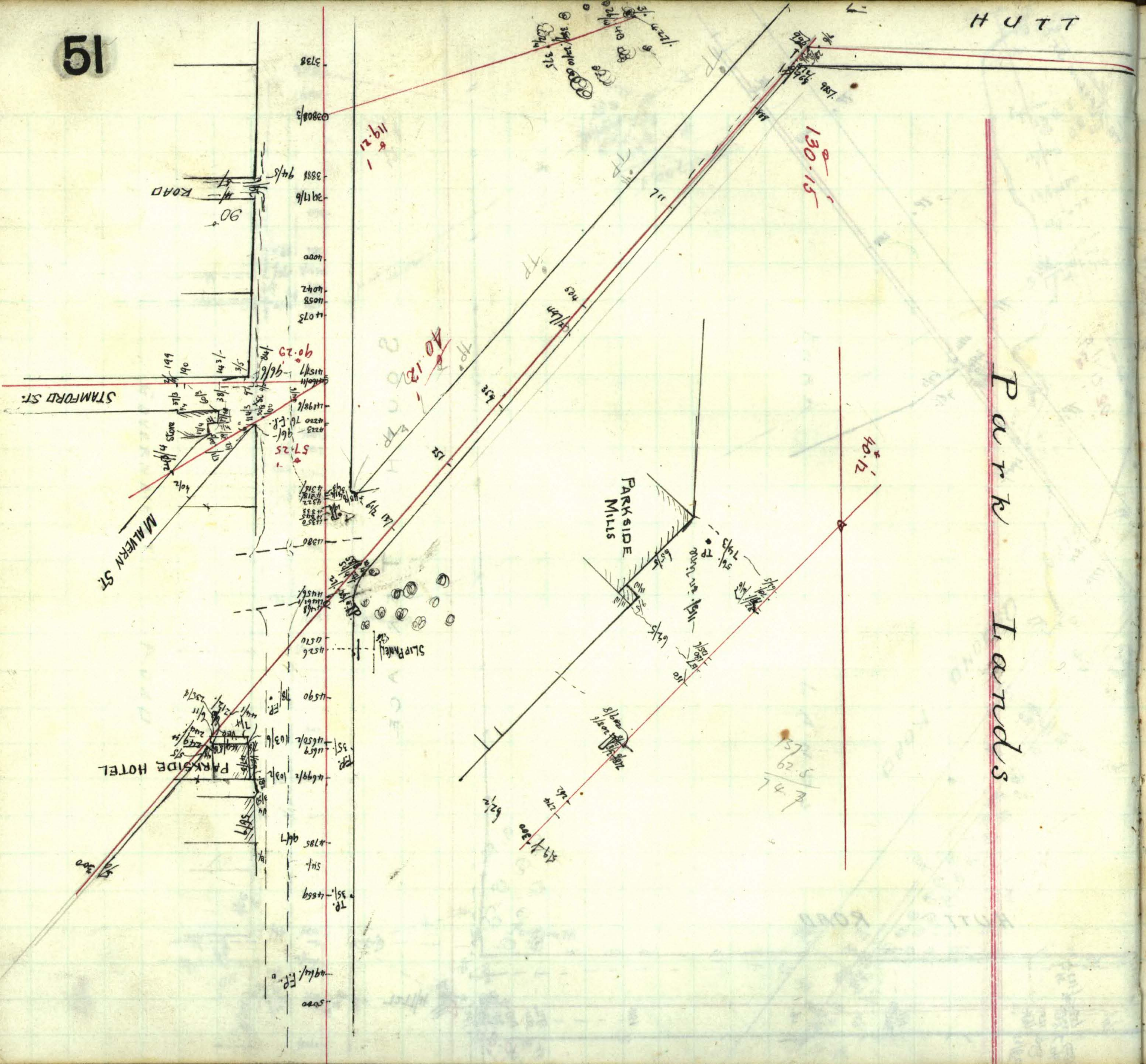
am
491
491
3976

GLEN

64
1884
1884
1884
1884
1884

Hart Rd

Park Lands



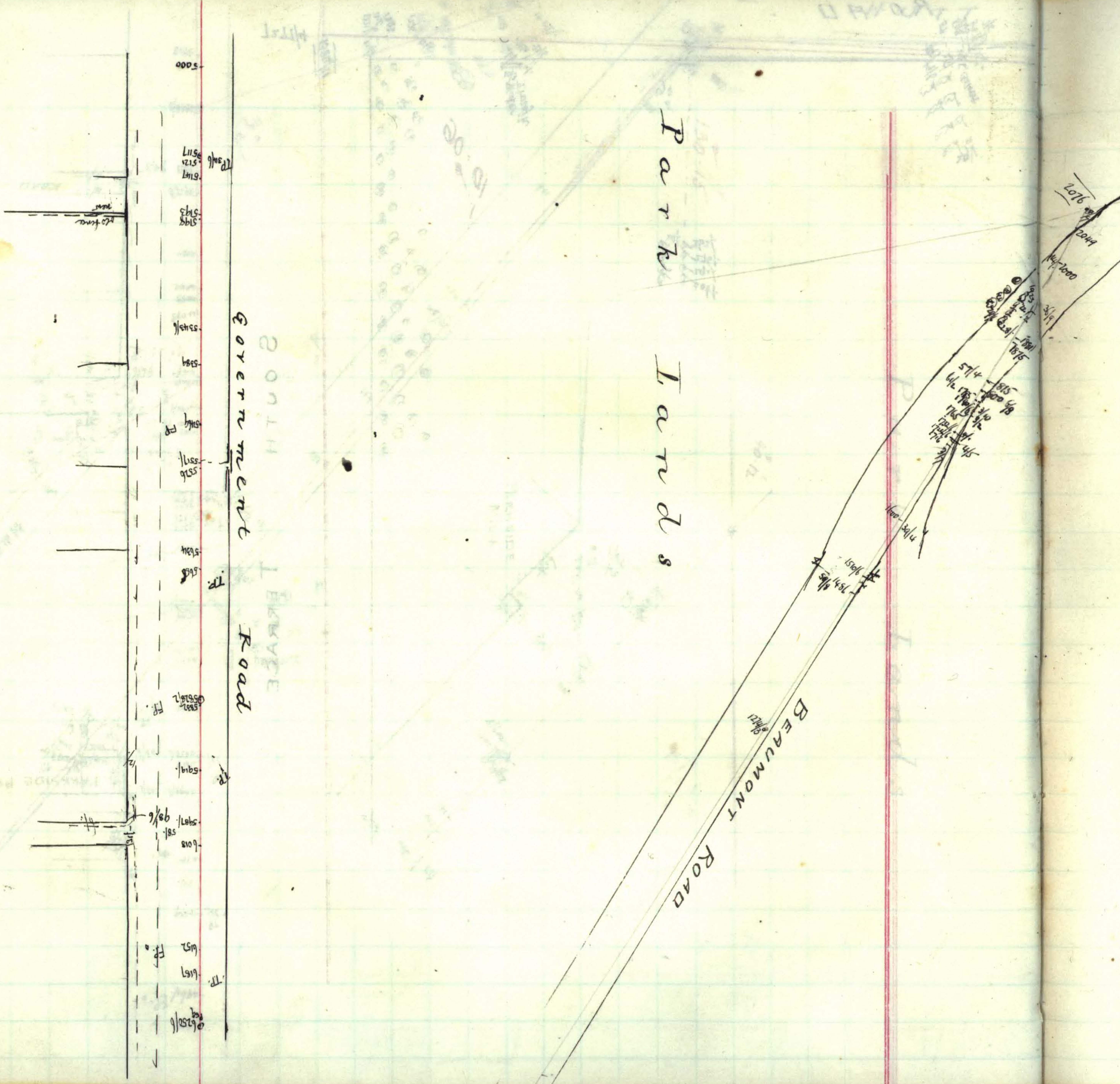
Book A
750 585 + 9 x 3

1384/11

26/1 $\frac{5}{8}$ Water
13/4. I through
2/6

267/	267/
276/	276/
291/	291/
306/	306/

571
548
548 - 246
532
7/5



8/14/68

SOUTH TERRACE

de Munster's
Survey of Racecourse

RACE COURSE

Race Course

