
































Land Zoning Map with Canberra Airport Air Noise Exposure Forecast


Air Noise Exposure Forecast

-  ANEF 20
-  ANEF 25

Zone

-  B1 Neighbourhood Centre
-  B2 Local Centre
-  B3 Commercial Core
-  B4 Mixed Use
-  B5 Business Development
-  E1 National Parks and Nature Reserves
-  E2 Environmental Conservation
-  E3 Environmental Management
-  E4 Environmental Living
-  IN1 General Industrial
-  IN2 Light Industrial
-  R1 General Residential
-  R2 Low Density Residential
-  R3 Medium Density Residential
-  R4 High Density Residential
-  R5 Large Lot Residential
-  RE1 Public Recreation
-  RE2 Private Recreation
-  RU2 Rural Landscape
-  SP1 Special Activities
-  SP2 Infrastructure
-  W1 Natural Waterways
-  DM Deferred Matter
-  Conservation Areas
-  Future Investigation
-  Residential Areas
-  Buffer/OpenSpace
-  Local Centres
-  Employment Areas
-  Schools
-  Community/Recreation Area

Cadastre

 Cadastre 03/12/2012 © Land and Property Information (LPI)

