




State Environmental Planning Policy (Mining, Petroleum Production and Extractive Industries) 2007

Critical Industry Cluster Land Map - Sheet CIC_002

Legend

- TOPO_DELIVERY.PlacePoint
-  Critical Industry Cluster Land (Viticulture)
 -  Critical Industry Cluster Land (Equine)
- Cadastral**
-  Cadastral 24/9/2013 © Land and Property Information (LPI)

