

Marian Pate

Sutherland LEP Review


NSW DEPARTMENT OF PLANNING AND INFRASTRUCTURE.

Email : [Sutherlandlepreview@planning.nsw.gov.au](mailto:Sutherlandlepreview@planning.nsw.gov.au)

Mail : PO BOX 39, Sydney 2001

Online : [www.planning.nsw.gov.au](http://www.planning.nsw.gov.au)

I object to the following in the amended Draft Sutherland Shire LEP 2013:



PCU51386



- The proposed amendments will further increase the number of high density dwellings, will lead to the loss of the Shire's green landscape environment, irreversibly change the character of the shire and increase traffic congestion.
- Further Increase in building heights and floor space ratios in Miranda, Sutherland, Caringbah and Cronulla are excessive - will cause overshadowing and poor street amenity.
- 46m/16 storey building height (Coles Caringbah) and 40m/13 storey building heights in Sutherland could be used as precedents to increase heights in other development proposals.
- Further increases in building height to 35m/11 storeys and 50% increase in floor space ratio on the Kingsway between Wandella Road and Kiora Road will overshadow streets; create wind tunnels and poor street amenity.
- Additional areas in Sutherland Shire rezoned for high density development. In Miranda an additional low density area in Karimbla Road & Adina St to be rezoned for high density townhouses.
- 8 storey development next to Miranda Public School - opposed by Dept. of Education due to overlooking and privacy impacts.
- 9m building height will allow 3 storey townhouses and houses in low and medium density zones - overlooking, loss of privacy and amenity. Reduce height to 8.5m to limit height to 2 storeys as recommended by Council staff.
- Increases in floor space ratios and reductions in landscaped areas from 55% to 30-35% in all residential zones - larger building footprints, smaller backyards, less open space around units and townhouses, loss of trees, less green screening between buildings and loss of privacy and amenity.
- Return floor space ratios and landscaped areas to existing (LEP2006) requirements.
- Units and townhouses allowed on single lots - amalgamation of lots no longer required.
- No minimum lot size for unit, townhouse and dual occupancy development.
- Permitting undersized and single lots will encourage an excessive amount of high density of poor design with adverse impacts on neighbours.
- 13,336 square metres of public open space in Waratah Park Sutherland still designated for 9 storey buildings. Remove this public open space zoned land from the LEP Building Heights and Floor Space Ratio Maps.
- Sutherland Entertainment Centre being reclassified from community land to operational land (allows it to be sold). It is in the community interest that it remains community land.

In addition to the above I strongly object to the disregard by Council of the 2000 objections from residents to proposals in the Draft LEP 2013 and also Council's rejection of changes recommended by Council staff which would address residents' objections. The Council has provided 3000 more dwellings than was required by the State Government in its initial LEP2013 and in its re exhibited LEP2013 it has added yet even more high density dwellings which cannot be justified.

Additional comments *from this planning the shire will too easily become a suburb of packed in housing blocks & hundreds of more residents. Current residents trustingly voted in these Councillors to have the interests of the residents at heart. We do not want these suburbs to become a high density metropolis. We require prudent planning for our future generations.*

Signed

*G. Howlett*  
*G. Howlett*

Name

Address

*BERYL HOWLETT 12 KIRKBY PK. MIRANDA.*  
*DOUGLAS HOWLETT 12 KIRKBY PK. MIRANDA*  
*NSW 2228*



Marian Pate

## Sutherland LEP Review

### NSW DEPARTMENT OF PLANNING AND INFRASTRUCTURE.

Email : [Sutherlandlepreview@planning.nsw.gov.au](mailto:Sutherlandlepreview@planning.nsw.gov.au)

Mail : PO BOX 39, Sydney 2001

Online : [www.planning.nsw.gov.au](http://www.planning.nsw.gov.au)

I object to the following in the amended Draft Sutherland Shire LEP 2013:

- The proposed amendments will further increase the number of high density dwellings, will lead to the loss of the Shire's green landscape environment, irreversibly change the character of the shire and increase traffic congestion.
- Further Increase in building heights and floor space ratios in Miranda, Sutherland, Caringbah and Cronulla are excessive - will cause overshadowing and poor street amenity.
- 46m/16 storey building height (Coles Caringbah) and 40m/13 storey building heights in Sutherland could be used as precedents to increase heights in other development proposals.
- Further increases in building height to 35m/11 storeys and 50% increase in floor space ratio on the Kingsway between Wandella Road and Kiora Road will overshadow streets; create wind tunnels and poor street amenity.
- Additional areas in Sutherland Shire rezoned for high density development. In Miranda an additional low density area in Karimbla Road & Adina St to be rezoned for high density townhouses.
- 8 storey development next to Miranda Public School - opposed by Dept. of Education due to overlooking and privacy impacts.
- 9m building height will allow 3 storey townhouses and houses in low and medium density zones - overlooking, loss of privacy and amenity. Reduce height to 8.5m to limit height to 2 storeys as recommended by Council staff.
- Increases in floor space ratios and reductions in landscaped areas from 55% to 30-35% in all residential zones - larger building footprints, smaller backyards, less open space around units and townhouses, loss of trees, less green screening between buildings and loss of privacy and amenity.
- Return floor space ratios and landscaped areas to existing (LEP2006) requirements.
- Units and townhouses allowed on single lots - amalgamation of lots no longer required.
- No minimum lot size for unit, townhouse and dual occupancy development.
- Permitting undersized and single lots will encourage an excessive amount of high density of poor design with adverse impacts on neighbours.
- 13,336 square metres of public open space in Waratah Park Sutherland still designated for 9 storey buildings. Remove this public open space zoned land from the LEP Building Heights and Floor Space Ratio Maps.
- Sutherland Entertainment Centre being reclassified from community land to operational land (allows it to be sold). It is in the community interest that it remains community land.

In addition to the above I strongly object to the disregard by Council of the 2000 objections from residents to proposals in the Draft LEP 2013 and also Council's rejection of changes recommended by Council staff which would address residents' objections. The Council has provided 3000 more dwellings than was required by the State Government in its initial LEP2013 and in its re-exhibited LEP2013 it has added yet even more high density dwellings which cannot be justified.

Additional comments

-----

-----

-----

Signed



Name

Ilona  
Marshall

Address

1 Partridge Ave  
Miranda 2228



10/2/14.

Ms Marian Pate  
Sutherland LEP Review  
NSW Dept of Planning & Infrastructure

Dear Ms Pate

Draft Sutherland Shire LEP 2013

I object to the following in the amended Draft Sutherland Shire LEP 2013:

- The proposed amendments will further increase the number of high density dwellings, will lead to the loss of the Shire's green landscape environment, irreversibly change the character of the shire and increase traffic congestion.
- Further Increase in building heights and floor space ratios in Miranda, Sutherland, Caringbah and Cronulla are excessive – will cause overshadowing and poor street amenity.
- 46m/16 storey building height (Coles Caringbah) and 40m/13 storey building heights in Sutherland could be used as precedents to increase heights in other development proposals.
- Further increases in building height to 35m/11 storeys and 50% increase in floor space ratio on the Kingsway between Wandella Road and Kiora Road will overshadow streets; create wind tunnels and poor street amenity.
- Additional areas in Sutherland Shire rezoned for high density development. In Miranda an additional low density area in Karimbla Road & Adina St to be rezoned for high density townhouses.
- 8 storey development next to Miranda Public School – opposed by Dept. of Education due to overlooking and privacy impacts.
- 9m building height will allow 3 storey townhouses and houses in low and medium density zones – overlooking, loss of privacy and amenity. Reduce height to 8.5m to limit height to 2 storeys as recommended by Council staff.
- Increases in floor space ratios and reductions in landscaped areas from 55% to 30-35% in all residential zones – larger building footprints, smaller backyards, less open space around units and townhouses, loss of trees, less green screening between buildings and loss of privacy and amenity.
- Return floor space ratios and landscaped areas to existing (LEP2006) requirements.
- Units and townhouses allowed on single lots – amalgamation of lots no longer required.
- No minimum lot size for unit, townhouse and dual occupancy development.
- Permitting undersized and single lots will encourage an excessive amount of high density of poor design with adverse impacts on neighbours.
- 13,336 square metres of public open space in Waratah Park Sutherland still designated for 9 storey buildings. Remove this public open space zoned land from the LEP Building Heights and Floor Space Ratio Maps.
- Sutherland Entertainment Centre being reclassified from community land to operational land (allows it to be sold). It is in the community interest that it remains community land.

In addition to the above I strongly object to the disregard by Council of the 2000 objections from residents to proposals in the Draft LEP 2013 and also Council's rejection of changes recommended by Council staff which would address residents' objections. The Council has provided 3000 more dwellings than was required by the State Government in its initial LEP2013 and in its re exhibited LEP2013 it has added yet even more high density dwellings which cannot be justified.

  
Signed

S PIKE  
Name

19 Partridge Ave, Miranda 2228  
Address



Marian Pate

## Sutherland LEP Review

### NSW DEPARTMENT OF PLANNING AND INFRASTRUCTURE.

Email : [Sutherlandlepreview@planning.nsw.gov.au](mailto:Sutherlandlepreview@planning.nsw.gov.au)

Mail : PO BOX 39, Sydney 2001

Online : [www.planning.nsw.gov.au](http://www.planning.nsw.gov.au)

I object to the following in the amended Draft Sutherland Shire LEP 2013:

- The proposed amendments will further increase the number of high density dwellings, will lead to the loss of the Shire's green landscape environment, irreversibly change the character of the shire and increase traffic congestion.
- Further Increase in building heights and floor space ratios in Miranda, Sutherland, Caringbah and Cronulla are excessive - will cause overshadowing and poor street amenity.
- 46m/16 storey building height (Coles Caringbah) and 40m/13 storey building heights in Sutherland could be used as precedents to increase heights in other development proposals.
- Further increases in building height to 35m/11 storeys and 50% increase in floor space ratio on the Kingsway between Wandella Road and Kiora Road will overshadow streets; create wind tunnels and poor street amenity.
- Additional areas in Sutherland Shire rezoned for high density development. In Miranda an additional low density area in Karimbla Road & Adina St to be rezoned for high density townhouses.
- 8 storey development next to Miranda Public School - opposed by Dept. of Education due to overlooking and privacy impacts.
- 9m building height will allow 3 storey townhouses and houses in low and medium density zones - overlooking, loss of privacy and amenity. Reduce height to 8.5m to limit height to 2 storeys as recommended by Council staff.
- Increases in floor space ratios and reductions in landscaped areas from 55% to 30-35% in all residential zones - larger building footprints, smaller backyards, less open space around units and townhouses, loss of trees, less green screening between buildings and loss of privacy and amenity.
- Return floor space ratios and landscaped areas to existing (LEP2006) requirements.
- Units and townhouses allowed on single lots - amalgamation of lots no longer required.
- No minimum lot size for unit, townhouse and dual occupancy development.
- Permitting undersized and single lots will encourage an excessive amount of high density of poor design with adverse impacts on neighbours.
- 13,336 square metres of public open space in Waratah Park Sutherland still designated for 9 storey buildings. Remove this public open space zoned land from the LEP Building Heights and Floor Space Ratio Maps.
- Sutherland Entertainment Centre being reclassified from community land to operational land (allows it to be sold). It is in the community interest that it remains community land.

In addition to the above I strongly object to the disregard by Council of the 2000 objections from residents to proposals in the Draft LEP 2013 and also Council's rejection of changes recommended by Council staff which would address residents' objections. The Council has provided 3000 more dwellings than was required by the State Government in its initial LEP2013 and in its re-exhibited LEP2013 it has added yet even more high density dwellings which cannot be justified.

Additional comments

-----  
-----  
-----

Signed

*N. Chelle*

Name

*Nathan Marshall*

Address

*1 Partridge Ave  
Miranda 2228*



Marian Pate

## Sutherland LEP Review

### NSW DEPARTMENT OF PLANNING AND INFRASTRUCTURE.

Email : [Sutherlandlepreview@planning.nsw.gov.au](mailto:Sutherlandlepreview@planning.nsw.gov.au)

Mail : PO BOX 39, Sydney 2001

Online : [www.planning.nsw.gov.au](http://www.planning.nsw.gov.au)

I object to the following in the amended Draft Sutherland Shire LEP 2013:

- The proposed amendments will further increase the number of high density dwellings, will lead to the loss of the Shire's green landscape environment, irreversibly change the character of the shire and increase traffic congestion.
- Further Increase in building heights and floor space ratios in Miranda, Sutherland, Caringbah and Cronulla are excessive - will cause overshadowing and poor street amenity.
- 46m/16 storey building height (Coles Caringbah) and 40m/13 storey building heights in Sutherland could be used as precedents to increase heights in other development proposals.
- Further increases in building height to 35m/11 storeys and 50% increase in floor space ratio on the Kingsway between Wandella Road and Kiora Road will overshadow streets; create wind tunnels and poor street amenity.
- Additional areas in Sutherland Shire rezoned for high density development. In Miranda an additional low density area in Karimbla Road & Adina St to be rezoned for high density townhouses.
- 8 storey development next to Miranda Public School - opposed by Dept. of Education due to overlooking and privacy impacts.
- 9m building height will allow 3 storey townhouses and houses in low and medium density zones - overlooking, loss of privacy and amenity. Reduce height to 8.5m to limit height to 2 storeys as recommended by Council staff.
- Increases in floor space ratios and reductions in landscaped areas from 55% to 30-35% in all residential zones - larger building footprints, smaller backyards, less open space around units and townhouses, loss of trees, less green screening between buildings and loss of privacy and amenity.
- Return floor space ratios and landscaped areas to existing (LEP2006) requirements.
- Units and townhouses allowed on single lots - amalgamation of lots no longer required.
- No minimum lot size for unit, townhouse and dual occupancy development.
- Permitting undersized and single lots will encourage an excessive amount of high density of poor design with adverse impacts on neighbours.
- 13,336 square metres of public open space in Waratah Park Sutherland still designated for 9 storey buildings. Remove this public open space zoned land from the LEP Building Heights and Floor Space Ratio Maps.
- Sutherland Entertainment Centre being reclassified from community land to operational land (allows it to be sold). It is in the community interest that it remains community land.

In addition to the above I strongly object to the disregard by Council of the 2000 objections from residents to proposals in the Draft LEP 2013 and also Council's rejection of changes recommended by Council staff which would address residents' objections. The Council has provided 3000 more dwellings than was required by the State Government in its initial LEP2013 and in its re-exhibited LEP2013 it has added yet even more high density dwellings which cannot be justified.

#### Additional comments

*The attendance at the meeting and the letters sent to Council + change in political party are indicators of concern from the residents. Listen to the collective wisdom of the residents who are proud of living in the area. Overpopulation brings with it a whole number of social issues, as well as difficulties with utilities. It is not about money, but rather, quality of living standards. The environment also needs to be taken care of.*

Signed

Name

Address

*M. Featherstone*

*Marie Featherstone*

*10 Mooki Street, Miranda.*



Marian Pate

## Sutherland LEP Review

### NSW DEPARTMENT OF PLANNING AND INFRASTRUCTURE.

Email : [Sutherlandlepreview@planning.nsw.gov.au](mailto:Sutherlandlepreview@planning.nsw.gov.au)

Mail : PO BOX 39, Sydney 2001

Online : [www.planning.nsw.gov.au](http://www.planning.nsw.gov.au)

I object to the following in the amended Draft Sutherland Shire LEP 2013:

- The proposed amendments will further increase the number of high density dwellings, will lead to the loss of the Shire's green landscape environment, irreversibly change the character of the shire and increase traffic congestion.
- Further Increase in building heights and floor space ratios in Miranda, Sutherland, Caringbah and Cronulla are excessive - will cause overshadowing and poor street amenity.
- 46m/16 storey building height (Coles Caringbah) and 40m/13 storey building heights in Sutherland could be used as precedents to increase heights in other development proposals.
- Further increases in building height to 35m/11 storeys and 50% increase in floor space ratio on the Kingsway between Wandella Road and Kiora Road will overshadow streets; create wind tunnels and poor street amenity.
- Additional areas in Sutherland Shire rezoned for high density development. In Miranda an additional low density area in Karimbla Road & Adina St to be rezoned for high density townhouses.
- 8 storey development next to Miranda Public School - opposed by Dept. of Education due to overlooking and privacy impacts.
- 9m building height will allow 3 storey townhouses and houses in low and medium density zones - overlooking, loss of privacy and amenity. Reduce height to 8.5m to limit height to 2 storeys as recommended by Council staff.
- Increases in floor space ratios and reductions in landscaped areas from 55% to 30-35% in all residential zones - larger building footprints, smaller backyards, less open space around units and townhouses, loss of trees, less green screening between buildings and loss of privacy and amenity.
- Return floor space ratios and landscaped areas to existing (LEP2006) requirements.
- Units and townhouses allowed on single lots - amalgamation of lots no longer required.
- No minimum lot size for unit, townhouse and dual occupancy development.
- Permitting undersized and single lots will encourage an excessive amount of high density of poor design with adverse impacts on neighbours.
- 13,336 square metres of public open space in Waratah Park Sutherland still designated for 9 storey buildings. Remove this public open space zoned land from the LEP Building Heights and Floor Space Ratio Maps.
- Sutherland Entertainment Centre being reclassified from community land to operational land (allows it to be sold). It is in the community interest that it remains community land.

In addition to the above I strongly object to the disregard by Council of the 2000 objections from residents to proposals in the Draft LEP 2013 and also Council's rejection of changes recommended by Council staff which would address residents' objections. The Council has provided 3000 more dwellings than was required by the State Government in its initial LEP2013 and in its re-exhibited LEP2013 it has added yet even more high density dwellings which cannot be justified.

Additional comments

Signed



Name

Stanley  
Miles

Address

9. Woonah St  
Miranda 2228



Marian Pate

## Sutherland LEP Review

### NSW DEPARTMENT OF PLANNING AND INFRASTRUCTURE.

Email : [Sutherlandlepreview@planning.nsw.gov.au](mailto:Sutherlandlepreview@planning.nsw.gov.au)

Mail : PO BOX 39, Sydney 2001

Online : [www.planning.nsw.gov.au](http://www.planning.nsw.gov.au)

I object to the following in the amended Draft Sutherland Shire LEP 2013:

- The proposed amendments will further increase the number of high density dwellings, will lead to the loss of the Shire's green landscape environment, irreversibly change the character of the shire and increase traffic congestion.
- Further Increase in building heights and floor space ratios in Miranda, Sutherland, Caringbah and Cronulla are excessive - will cause overshadowing and poor street amenity.
- 46m/16 storey building height (Coles Caringbah) and 40m/13 storey building heights in Sutherland could be used as precedents to increase heights in other development proposals.
- Further increases in building height to 35m/11 storeys and 50% increase in floor space ratio on the Kingsway between Wandella Road and Kiora Road will overshadow streets; create wind tunnels and poor street amenity.
- Additional areas in Sutherland Shire rezoned for high density development. In Miranda an additional low density area in Karimbla Road & Adina St to be rezoned for high density townhouses.
- 8 storey development next to Miranda Public School - opposed by Dept. of Education due to overlooking and privacy impacts.
- 9m building height will allow 3 storey townhouses and houses in low and medium density zones - overlooking, loss of privacy and amenity. Reduce height to 8.5m to limit height to 2 storeys as recommended by Council staff.
- Increases in floor space ratios and reductions in landscaped areas from 55% to 30-35% in all residential zones - larger building footprints, smaller backyards, less open space around units and townhouses, loss of trees, less green screening between buildings and loss of privacy and amenity.
- Return floor space ratios and landscaped areas to existing (LEP2006) requirements.
- Units and townhouses allowed on single lots - amalgamation of lots no longer required.
- No minimum lot size for unit, townhouse and dual occupancy development.
- Permitting undersized and single lots will encourage an excessive amount of high density of poor design with adverse impacts on neighbours.
- 13,336 square metres of public open space in Waratah Park Sutherland still designated for 9 storey buildings. Remove this public open space zoned land from the LEP Building Heights and Floor Space Ratio Maps.
- Sutherland Entertainment Centre being reclassified from community land to operational land (allows it to be sold). It is in the community interest that it remains community land.

In addition to the above I strongly object to the disregard by Council of the 2000 objections from residents to proposals in the Draft LEP 2013 and also Council's rejection of changes recommended by Council staff which would address residents' objections. The Council has provided 3000 more dwellings than was required by the State Government in its initial LEP2013 and in its re-exhibited LEP2013 it has added yet even more high density dwellings which cannot be justified.

Additional comments

*I would not like to go any higher than 2 story*

Signed



Name

J. STEARMAN

Address

13 VOONAH ST  
MIRANDA

2228



Marian Pate

## Sutherland LEP Review

### NSW DEPARTMENT OF PLANNING AND INFRASTRUCTURE.

Email : [Sutherlandlepreview@planning.nsw.gov.au](mailto:Sutherlandlepreview@planning.nsw.gov.au)

Mail : PO BOX 39, Sydney 2001

Online : [www.planning.nsw.gov.au](http://www.planning.nsw.gov.au)

I object to the following in the amended Draft Sutherland Shire LEP 2013:

- The proposed amendments will further increase the number of high density dwellings, will lead to the loss of the Shire's green landscape environment, irreversibly change the character of the shire and increase traffic congestion.
- Further Increase in building heights and floor space ratios in Miranda, Sutherland, Caringbah and Cronulla are excessive - will cause overshadowing and poor street amenity.
- 46m/16 storey building height (Coles Caringbah) and 40m/13 storey building heights in Sutherland could be used as precedents to increase heights in other development proposals.
- Further increases in building height to 35m/11 storeys and 50% increase in floor space ratio on the Kingsway between Wandella Road and Kiora Road will overshadow streets; create wind tunnels and poor street amenity.
- Additional areas in Sutherland Shire rezoned for high density development. In Miranda an additional low density area in Karimbla Road & Adina St to be rezoned for high density townhouses.
- 8 storey development next to Miranda Public School - opposed by Dept. of Education due to overlooking and privacy impacts.
- 9m building height will allow 3 storey townhouses and houses in low and medium density zones - overlooking, loss of privacy and amenity. Reduce height to 8.5m to limit height to 2 storeys as recommended by Council staff.
- Increases in floor space ratios and reductions in landscaped areas from 55% to 30-35% in all residential zones - larger building footprints, smaller backyards, less open space around units and townhouses, loss of trees, less green screening between buildings and loss of privacy and amenity.
- Return floor space ratios and landscaped areas to existing (LEP2006) requirements.
- Units and townhouses allowed on single lots - amalgamation of lots no longer required.
- No minimum lot size for unit, townhouse and dual occupancy development.
- Permitting undersized and single lots will encourage an excessive amount of high density of poor design with adverse impacts on neighbours.
- 13,336 square metres of public open space in Waratah Park Sutherland still designated for 9 storey buildings. Remove this public open space zoned land from the LEP Building Heights and Floor Space Ratio Maps.
- Sutherland Entertainment Centre being reclassified from community land to operational land (allows it to be sold). It is in the community interest that it remains community land.

In addition to the above I strongly object to the disregard by Council of the 2000 objections from residents to proposals in the Draft LEP 2013 and also Council's rejection of changes recommended by Council staff which would address residents' objections. The Council has provided 3000 more dwellings than was required by the State Government in its initial LEP2013 and in its re-exhibited LEP2013 it has added yet even more high density dwellings which cannot be justified.

#### Additional comments

I have been to concerts - serious events and parties (Xmas)  
Parking is so limited & very hard to find.

Signed Ruth Lane Name R. Lane Address 8 Mooki St Miranda



Marian Pate

## Sutherland LEP Review

### NSW DEPARTMENT OF PLANNING AND INFRASTRUCTURE.

Email : [Sutherlandlepreview@planning.nsw.gov.au](mailto:Sutherlandlepreview@planning.nsw.gov.au)

Mail : PO BOX 39, Sydney 2001

Online : [www.planning.nsw.gov.au](http://www.planning.nsw.gov.au)

I object to the following in the amended Draft Sutherland Shire LEP 2013:

- The proposed amendments will further increase the number of high density dwellings, will lead to the loss of the Shire's green landscape environment, irreversibly change the character of the shire and increase traffic congestion.
- Further Increase in building heights and floor space ratios in Miranda, Sutherland, Caringbah and Cronulla are excessive - will cause overshadowing and poor street amenity.
- 46m/16 storey building height (Coles Caringbah) and 40m/13 storey building heights in Sutherland could be used as precedents to increase heights in other development proposals.
- Further increases in building height to 35m/11 storeys and 50% increase in floor space ratio on the Kingsway between Wandella Road and Kiora Road will overshadow streets; create wind tunnels and poor street amenity.
- Additional areas in Sutherland Shire rezoned for high density development. In Miranda an additional low density area in Karimbla Road & Adina St to be rezoned for high density townhouses.
- 8 storey development next to Miranda Public School - opposed by Dept. of Education due to overlooking and privacy impacts.
- 9m building height will allow 3 storey townhouses and houses in low and medium density zones - overlooking, loss of privacy and amenity. Reduce height to 8.5m to limit height to 2 storeys as recommended by Council staff.
- Increases in floor space ratios and reductions in landscaped areas from 55% to 30-35% in all residential zones - larger building footprints, smaller backyards, less open space around units and townhouses, loss of trees, less green screening between buildings and loss of privacy and amenity.
- Return floor space ratios and landscaped areas to existing (LEP2006) requirements.
- Units and townhouses allowed on single lots - amalgamation of lots no longer required.
- No minimum lot size for unit, townhouse and dual occupancy development.
- Permitting undersized and single lots will encourage an excessive amount of high density of poor design with adverse impacts on neighbours.
- 13,336 square metres of public open space in Waratah Park Sutherland still designated for 9 storey buildings. Remove this public open space zoned land from the LEP Building Heights and Floor Space Ratio Maps.
- Sutherland Entertainment Centre being reclassified from community land to operational land (allows it to be sold). It is in the community interest that it remains community land.

In addition to the above I strongly object to the disregard by Council of the 2000 objections from residents to proposals in the Draft LEP 2013 and also Council's rejection of changes recommended by Council staff which would address residents' objections. The Council has provided 3000 more dwellings than was required by the State Government in its initial LEP2013 and in its re exhibited LEP2013 it has added yet even more high density dwellings which cannot be justified.

Additional comments

-----  
-----  
-----

Signed *J Thompson*

Name *Gretta*

Address *3 Partridge Ave Miranda*



Ms Marian Pate  
Sutherland LEP Review  
NSW Dept of Planning & Infrastructure


Dear Ms Pate

Draft Sutherland Shire LEP 2013

I object to the following in the amended Draft Sutherland Shire LEP 2013:

- The proposed amendments will further increase the number of high density dwellings, will lead to the loss of the Shire's green landscape environment, irreversibly change the character of the shire and increase traffic congestion.
- Further Increase in building heights and floor space ratios in Miranda, Sutherland, Caringbah and Cronulla are excessive – will cause overshadowing and poor street amenity.
- 46m/16 storey building height (Coles Caringbah) and 40m/13 storey building heights in Sutherland could be used as precedents to increase heights in other development proposals.
- Further increases in building height to 35m/11 storeys and 50% increase in floor space ratio on the Kingsway between Wandella Road and Kiora Road will overshadow streets; create wind tunnels and poor street amenity.
- Additional areas in Sutherland Shire rezoned for high density development. In Miranda an additional low density area in Karimbla Road & Adina St to be rezoned for high density townhouses.
- 8 storey development next to Miranda Public School – opposed by Dept. of Education due to overlooking and privacy impacts.
- 9m building height will allow 3 storey townhouses and houses in low and medium density zones – overlooking, loss of privacy and amenity. Reduce height to 8.5m to limit height to 2 storeys as recommended by Council staff.
- Increases in floor space ratios and reductions in landscaped areas from 55% to 30-35% in all residential zones – larger building footprints, smaller backyards, less open space around units and townhouses, loss of trees, less green screening between buildings and loss of privacy and amenity.
- Return floor space ratios and landscaped areas to existing (LEP2006) requirements.
- Units and townhouses allowed on single lots – amalgamation of lots no longer required.
- No minimum lot size for unit, townhouse and dual occupancy development.
- Permitting undersized and single lots will encourage an excessive amount of high density of poor design with adverse impacts on neighbours.
- 13,336 square metres of public open space in Waratah Park Sutherland still designated for 9 storey buildings. Remove this public open space zoned land from the LEP Building Heights and Floor Space Ratio Maps.
- Sutherland Entertainment Centre being reclassified from community land to operational land (allows it to be sold). It is in the community interest that it remains community land.

In addition to the above I strongly object to the disregard by Council of the 2000 objections from residents to proposals in the Draft LEP 2013 and also Council's rejection of changes recommended by Council staff which would address residents' objections. The Council has provided 3000 more dwellings than was required by the State Government in its initial LEP2013 and in its re exhibited LEP2013 it has added yet even more high density dwellings which cannot be justified.



Signed

Name



Address

1/54 Karimbla Rd  
Miranda.



Ms Marian Pate  
Sutherland LEP Review  
NSW Dept of Planning & Infrastructure


Dear Ms Pate


Draft Sutherland Shire LEP 2013

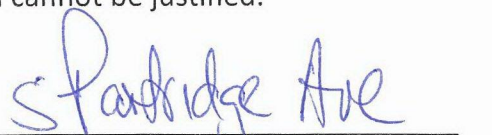
I object to the following in the amended Draft Sutherland Shire LEP 2013:

- The proposed amendments will further increase the number of high density dwellings, will lead to the loss of the Shire's green landscape environment, irreversibly change the character of the shire and increase traffic congestion.
- Further Increase in building heights and floor space ratios in Miranda, Sutherland, Caringbah and Cronulla are excessive – will cause overshadowing and poor street amenity.
- 46m/16 storey building height (Coles Caringbah) and 40m/13 storey building heights in Sutherland could be used as precedents to increase heights in other development proposals.
- Further increases in building height to 35m/11 storeys and 50% increase in floor space ratio on the Kingsway between Wandella Road and Kiora Road will overshadow streets; create wind tunnels and poor street amenity.
- Additional areas in Sutherland Shire rezoned for high density development. In Miranda an additional low density area in Karimbla Road & Adina St to be rezoned for high density townhouses.
- 8 storey development next to Miranda Public School – opposed by Dept. of Education due to overlooking and privacy impacts.
- 9m building height will allow 3 storey townhouses and houses in low and medium density zones – overlooking, loss of privacy and amenity. Reduce height to 8.5m to limit height to 2 storeys as recommended by Council staff.
- Increases in floor space ratios and reductions in landscaped areas from 55% to 30-35% in all residential zones – larger building footprints, smaller backyards, less open space around units and townhouses, loss of trees, less green screening between buildings and loss of privacy and amenity.
- Return floor space ratios and landscaped areas to existing (LEP2006) requirements.
- Units and townhouses allowed on single lots – amalgamation of lots no longer required.
- No minimum lot size for unit, townhouse and dual occupancy development.
- Permitting undersized and single lots will encourage an excessive amount of high density of poor design with adverse impacts on neighbours.
- 13,336 square metres of public open space in Waratah Park Sutherland still designated for 9 storey buildings. Remove this public open space zoned land from the LEP Building Heights and Floor Space Ratio Maps.
- Sutherland Entertainment Centre being reclassified from community land to operational land (allows it to be sold). It is in the community interest that it remains community land.

In addition to the above I strongly object to the disregard by Council of the 2000 objections from residents to proposals in the Draft LEP 2013 and also Council's rejection of changes recommended by Council staff which would address residents' objections. The Council has provided 3000 more dwellings than was required by the State Government in its initial LEP2013 and in its re exhibited LEP2013 it has added yet even more high density dwellings which cannot be justified.

  
Signed

  
Name

  
Address  
Miranda 2228



Ms Marian Pate  
Sutherland LEP Review  
NSW Dept of Planning & Infrastructure

Dear Ms Pate

Draft Sutherland Shire LEP 2013

I object to the following in the amended Draft Sutherland Shire LEP 2013:

- The proposed amendments will further increase the number of high density dwellings, will lead to the loss of the Shire's green landscape environment, irreversibly change the character of the shire and increase traffic congestion.
- Further Increase in building heights and floor space ratios in Miranda, Sutherland, Caringbah and Cronulla are excessive – will cause overshadowing and poor street amenity.
- 46m/16 storey building height (Coles Caringbah) and 40m/13 storey building heights in Sutherland could be used as precedents to increase heights in other development proposals.
- Further increases in building height to 35m/11 storeys and 50% increase in floor space ratio on the Kingsway between Wandella Road and Kiora Road will overshadow streets; create wind tunnels and poor street amenity.
- Additional areas in Sutherland Shire rezoned for high density development. In Miranda an additional low density area in Karimbla Road & Adina St to be rezoned for high density townhouses.
- 8 storey development next to Miranda Public School – opposed by Dept. of Education due to overlooking and privacy impacts.
- 9m building height will allow 3 storey townhouses and houses in low and medium density zones – overlooking, loss of privacy and amenity. Reduce height to 8.5m to limit height to 2 storeys as recommended by Council staff.
- Increases in floor space ratios and reductions in landscaped areas from 55% to 30-35% in all residential zones – larger building footprints, smaller backyards, less open space around units and townhouses, loss of trees, less green screening between buildings and loss of privacy and amenity.
- Return floor space ratios and landscaped areas to existing (LEP2006) requirements.
- Units and townhouses allowed on single lots – amalgamation of lots no longer required.
- No minimum lot size for unit, townhouse and dual occupancy development.
- Permitting undersized and single lots will encourage an excessive amount of high density of poor design with adverse impacts on neighbours.
- 13,336 square metres of public open space in Waratah Park Sutherland still designated for 9 storey buildings. Remove this public open space zoned land from the LEP Building Heights and Floor Space Ratio Maps.
- Sutherland Entertainment Centre being reclassified from community land to operational land (allows it to be sold). It is in the community interest that it remains community land.

In addition to the above I strongly object to the disregard by Council of the 2000 objections from residents to proposals in the Draft LEP 2013 and also Council's rejection of changes recommended by Council staff which would address residents' objections. The Council has provided 3000 more dwellings than was required by the State Government in its initial LEP2013 and in its re exhibited LEP2013 it has added yet even more high density dwellings which cannot be justified.

Signed		SAM CARGILL	34 Partridge Ave, Miranda 2228
		Name	Address

11/2/2014



6 Partridge Ave  
Miranda 2228  
9790 8170  
10-2-14

Marian Pate

## Sutherland LEP Review

### NSW DEPARTMENT OF PLANNING AND INFRASTRUCTURE.

Email : [Sutherlandlepreview@planning.nsw.gov.au](mailto:Sutherlandlepreview@planning.nsw.gov.au)

Mail : PO BOX 39, Sydney 2001

Online : [www.planning.nsw.gov.au](http://www.planning.nsw.gov.au)

I object to the following in the amended Draft Sutherland Shire LEP 2013:

- The proposed amendments will further increase the number of high density dwellings, will lead to the loss of the Shire's green landscape environment, irreversibly change the character of the shire and increase traffic congestion.
- Further Increase in building heights and floor space ratios in Miranda, Sutherland, Caringbah and Cronulla are excessive - will cause overshadowing and poor street amenity.
- 46m/16 storey building height (Colès Caringbah) and 40m/13 storey building heights in Sutherland could be used as precedents to increase heights in other development proposals.
- Further increases in building height to 35m/11 storeys and 50% increase in floor space ratio on the Kingsway between Wandella Road and Kiora Road will overshadow streets; create wind tunnels and poor street amenity.
- Additional areas in Sutherland Shire rezoned for high density development. In Miranda an additional low density area in Karimbla Road & Adina St to be rezoned for high density townhouses.
- 8 storey development next to Miranda Public School - opposed by Dept. of Education due to overlooking and privacy impacts.
- 9m building height will allow 3 storey townhouses and houses in low and medium density zones - overlooking, loss of privacy and amenity. Reduce height to 8.5m to limit height to 2 storeys as recommended by Council staff.
- Increases in floor space ratios and reductions in landscaped areas from 55% to 30-35% in all residential zones - larger building footprints, smaller backyards, less open space around units and townhouses, loss of trees, less green screening between buildings and loss of privacy and amenity.
- Return floor space ratios and landscaped areas to existing (LEP2006) requirements.
- Units and townhouses allowed on single lots - amalgamation of lots no longer required.
- No minimum lot size for unit, townhouse and dual occupancy development.
- Permitting undersized and single lots will encourage an excessive amount of high density of poor design with adverse impacts on neighbours.
- 13,336 square metres of public open space in Waratah Park Sutherland still designated for 9 storey buildings. Remove this public open space zoned land from the LEP Building Heights and Floor Space Ratio Maps.
- Sutherland Entertainment Centre being reclassified from community land to operational land (allows it to be sold). It is in the community interest that it remains community land.

In addition to the above I strongly object to the disregard by Council of the 2000 objections from residents to proposals in the Draft LEP 2013 and also Council's rejection of changes recommended by Council staff which would address residents' objections. The Council has provided 3000 more dwellings than was required by the State Government in its initial LEP2013 and in its re-exhibited LEP2013 it has added yet even more high density dwellings which cannot be justified.

Additional comments

-----  
-----  
-----

Signed *M. McConnell*

Name *M. McConnell* Address *6 Partridge Ave  
Miranda 2228*



4 partridge Ave,  
Miranda  
(M) 0407 970 372

Marian Pate

Sutherland LEP Review

NSW DEPARTMENT OF PLANNING AND INFRASTRUCTURE.

Email : [Sutherlandlepreview@planning.nsw.gov.au](mailto:Sutherlandlepreview@planning.nsw.gov.au)

Mail : PO BOX 39, Sydney 2001

Online : [www.planning.nsw.gov.au](http://www.planning.nsw.gov.au)

I object to the following in the amended Draft Sutherland Shire LEP 2013:

- The proposed amendments will further increase the number of high density dwellings, will lead to the loss of the Shire's green landscape environment, irreversibly change the character of the shire and increase traffic congestion.
- Further Increase in building heights and floor space ratios in Miranda, Sutherland, Caringbah and Cronulla are excessive - will cause overshadowing and poor street amenity.
- 46m/16 storey building height (Coles Caringbah) and 40m/13 storey building heights in Sutherland could be used as precedents to increase heights in other development proposals.
- Further increases in building height to 35m/11 storeys and 50% increase in floor space ratio on the Kingsway between Wandella Road and Kiora Road will overshadow streets; create wind tunnels and poor street amenity.
- Additional areas in Sutherland Shire rezoned for high density development. In Miranda an additional low density area in Karimbla Road & Adina St to be rezoned for high density townhouses.
- 8 storey development next to Miranda Public School - opposed by Dept. of Education due to overlooking and privacy impacts.
- 9m building height will allow 3 storey townhouses and houses in low and medium density zones - overlooking, loss of privacy and amenity. Reduce height to 8.5m to limit height to 2 storeys as recommended by Council staff.
- Increases in floor space ratios and reductions in landscaped areas from 55% to 30-35% in all residential zones - larger building footprints, smaller backyards, less open space around units and townhouses, loss of trees, less green screening between buildings and loss of privacy and amenity.
- Return floor space ratios and landscaped areas to existing (LEP2006) requirements.
- Units and townhouses allowed on single lots - amalgamation of lots no longer required.
- No minimum lot size for unit, townhouse and dual occupancy development.
- Permitting undersized and single lots will encourage an excessive amount of high density of poor design with adverse impacts on neighbours.
- 13,336 square metres of public open space in Waratah Park Sutherland still designated for 9 storey buildings. Remove this public open space zoned land from the LEP Building Heights and Floor Space Ratio Maps.
- Sutherland Entertainment Centre being reclassified from community land to operational land (allows it to be sold). It is in the community interest that it remains community land.

In addition to the above I strongly object to the disregard by Council of the 2000 objections from residents to proposals in the Draft LEP 2013 and also Council's rejection of changes recommended by Council staff which would address residents' objections. The Council has provided 3000 more dwellings than was required by the State Government in its initial LEP2013 and in its re exhibited LEP2013 it has added yet even more high density dwellings which cannot be justified.

Additional comments

-----  
-----  
-----

Signed

Name

Address

Derge

10/2/14

Kylie George

4 Partridge Ave,  
Miranda

Marian Pate

## Sutherland LEP Review

### NSW DEPARTMENT OF PLANNING AND INFRASTRUCTURE.

Email : [Sutherlandlepreview@planning.nsw.gov.au](mailto:Sutherlandlepreview@planning.nsw.gov.au)

Mail : PO BOX 39, Sydney 2001

Online : [www.planning.nsw.gov.au](http://www.planning.nsw.gov.au)

I object to the following in the amended Draft Sutherland Shire LEP 2013:

- The proposed amendments will further increase the number of high density dwellings, will lead to the loss of the Shire's green landscape environment, irreversibly change the character of the shire and increase traffic congestion.
- Further Increase in building heights and floor space ratios in Miranda, Sutherland, Caringbah and Cronulla are excessive - will cause overshadowing and poor street amenity.
- 46m/16 storey building height (Coles Caringbah) and 40m/13 storey building heights in Sutherland could be used as precedents to increase heights in other development proposals.
- Further increases in building height to 35m/11 storeys and 50% increase in floor space ratio on the Kingsway between Wandella Road and Kiora Road will overshadow streets; create wind tunnels and poor street amenity.
- Additional areas in Sutherland Shire rezoned for high density development. In Miranda an additional low density area in Karimbla Road & Adina St to be rezoned for high density townhouses.
- 8 storey development next to Miranda Public School - opposed by Dept. of Education due to overlooking and privacy impacts.
- 9m building height will allow 3 storey townhouses and houses in low and medium density zones - overlooking, loss of privacy and amenity. Reduce height to 8.5m to limit height to 2 storeys as recommended by Council staff.
- Increases in floor space ratios and reductions in landscaped areas from 55% to 30-35% in all residential zones - larger building footprints, smaller backyards, less open space around units and townhouses, loss of trees, less green screening between buildings and loss of privacy and amenity.
- Return floor space ratios and landscaped areas to existing (LEP2006) requirements.
- Units and townhouses allowed on single lots - amalgamation of lots no longer required.
- No minimum lot size for unit, townhouse and dual occupancy development.
- Permitting undersized and single lots will encourage an excessive amount of high density of poor design with adverse impacts on neighbours.
- 13,336 square metres of public open space in Waratah Park Sutherland still designated for 9 storey buildings. Remove this public open space zoned land from the LEP Building Heights and Floor Space Ratio Maps.
- Sutherland Entertainment Centre being reclassified from community land to operational land (allows it to be sold). It is in the community interest that it remains community land.

In addition to the above I strongly object to the disregard by Council of the 2000 objections from residents to proposals in the Draft LEP 2013 and also Council's rejection of changes recommended by Council staff which would address residents' objections. The Council has provided 3000 more dwellings than was required by the State Government in its initial LEP2013 and in its re-exhibited LEP2013 it has added yet even more high density dwellings which cannot be justified.

Additional comments

-----  
-----  
-----

Signed



Name

Kai Wong

Address

1/15 Pinesridge Ave Mian



Marian Pate

## Sutherland LEP Review

### NSW DEPARTMENT OF PLANNING AND INFRASTRUCTURE.

Email : [Sutherlandlepreview@planning.nsw.gov.au](mailto:Sutherlandlepreview@planning.nsw.gov.au)

Mail : PO BOX 39, Sydney 2001

Online : [www.planning.nsw.gov.au](http://www.planning.nsw.gov.au)

I object to the following in the amended Draft Sutherland Shire LEP 2013:


- The proposed amendments will further increase the number of high density dwellings, will lead to the loss of the Shire's green landscape environment, irreversibly change the character of the shire and increase traffic congestion.
- Further Increase in building heights and floor space ratios in Miranda, Sutherland, Caringbah and Cronulla are excessive - will cause overshadowing and poor street amenity.
- 46m/16 storey building height (Coles Caringbah) and 40m/13 storey building heights in Sutherland could be used as precedents to increase heights in other development proposals.
- Further increases in building height to 35m/11 storeys and 50% increase in floor space ratio on the Kingsway between Wandella Road and Kiora Road will overshadow streets; create wind tunnels and poor street amenity.
- Additional areas in Sutherland Shire rezoned for high density development. In Miranda an additional low density area in Karimbla Road & Adina St to be rezoned for high density townhouses.
- 8 storey development next to Miranda Public School - opposed by Dept. of Education due to overlooking and privacy impacts.
- 9m building height will allow 3 storey townhouses and houses in low and medium density zones - overlooking, loss of privacy and amenity. Reduce height to 8.5m to limit height to 2 storeys as recommended by Council staff.
- Increases in floor space ratios and reductions in landscaped areas from 55% to 30-35% in all residential zones - larger building footprints, smaller backyards, less open space around units and townhouses, loss of trees, less green screening between buildings and loss of privacy and amenity.
- Return floor space ratios and landscaped areas to existing (LEP2006) requirements.
- Units and townhouses allowed on single lots - amalgamation of lots no longer required.
- No minimum lot size for unit, townhouse and dual occupancy development.
- Permitting undersized and single lots will encourage an excessive amount of high density of poor design with adverse impacts on neighbours.
- 13,336 square metres of public open space in Waratah Park Sutherland still designated for 9 storey buildings. Remove this public open space zoned land from the LEP Building Heights and Floor Space Ratio Maps.
- Sutherland Entertainment Centre being reclassified from community land to operational land (allows it to be sold). It is in the community interest that it remains community land.

In addition to the above I strongly object to the disregard by Council of the 2000 objections from residents to proposals in the Draft LEP 2013 and also Council's rejection of changes recommended by Council staff which would address residents' objections. The Council has provided 3000 more dwellings than was required by the State Government in its initial LEP2013 and in its re-exhibited LEP2013 it has added yet even more high density dwellings which cannot be justified.

Additional comments

-----  
-----  
-----

Signed



Name

Denise  
Moffitt

Address

22 Partridge Ave  
Miranda 2228



Marian Pate

## Sutherland LEP Review

### NSW DEPARTMENT OF PLANNING AND INFRASTRUCTURE.

Email : [Sutherlandlepreview@planning.nsw.gov.au](mailto:Sutherlandlepreview@planning.nsw.gov.au)

Mail : PO BOX 39, Sydney 2001

Online : [www.planning.nsw.gov.au](http://www.planning.nsw.gov.au)

I object to the following in the amended Draft Sutherland Shire LEP 2013:


- The proposed amendments will further increase the number of high density dwellings, will lead to the loss of the Shire's green landscape environment, irreversibly change the character of the shire and increase traffic congestion.
- Further Increase in building heights and floor space ratios in Miranda, Sutherland, Caringbah and Cronulla are excessive - will cause overshadowing and poor street amenity.
- 46m/16 storey building height (Coles Caringbah) and 40m/13 storey building heights in Sutherland could be used as precedents to increase heights in other development proposals.
- Further increases in building height to 35m/11 storeys and 50% increase in floor space ratio on the Kingsway between Wandella Road and Kiora Road will overshadow streets; create wind tunnels and poor street amenity.
- Additional areas in Sutherland Shire rezoned for high density development. In Miranda an additional low density area in Karimbla Road & Adina St to be rezoned for high density townhouses.
- 8 storey development next to Miranda Public School - opposed by Dept. of Education due to overlooking and privacy impacts.
- 9m building height will allow 3 storey townhouses and houses in low and medium density zones - overlooking, loss of privacy and amenity. Reduce height to 8.5m to limit height to 2 storeys as recommended by Council staff.
- Increases in floor space ratios and reductions in landscaped areas from 55% to 30-35% in all residential zones - larger building footprints, smaller backyards, less open space around units and townhouses, loss of trees, less green screening between buildings and loss of privacy and amenity.
- Return floor space ratios and landscaped areas to existing (LEP2006) requirements.
- Units and townhouses allowed on single lots - amalgamation of lots no longer required.
- No minimum lot size for unit, townhouse and dual occupancy development.
- Permitting undersized and single lots will encourage an excessive amount of high density of poor design with adverse impacts on neighbours.
- 13,336 square metres of public open space in Waratah Park Sutherland still designated for 9 storey buildings. Remove this public open space zoned land from the LEP Building Heights and Floor Space Ratio Maps.
- Sutherland Entertainment Centre being reclassified from community land to operational land (allows it to be sold). It is in the community interest that it remains community land.

In addition to the above I strongly object to the disregard by Council of the 2000 objections from residents to proposals in the Draft LEP 2013 and also Council's rejection of changes recommended by Council staff which would address residents' objections. The Council has provided 3000 more dwellings than was required by the State Government in its initial LEP2013 and in its re exhibited LEP2013 it has added yet even more high density dwellings which cannot be justified.

Additional comments

-----  
-----  
-----

Signed



Name

Kyk  
Devis

Address

2/15 PARTRIDGE AVE  
MIRANDA.



Ms Marian Pate  
Sutherland LEP Review  
NSW Dept of Planning & Infrastructure

Dear Ms Pate

Draft Sutherland Shire LEP 2013

I object to the following in the amended Draft Sutherland Shire LEP 2013:

- The proposed amendments will further increase the number of high density dwellings, will lead to the loss of the Shire's green landscape environment, irreversibly change the character of the shire and increase traffic congestion.
- Further Increase in building heights and floor space ratios in Miranda, Sutherland, Caringbah and Cronulla are excessive – will cause overshadowing and poor street amenity.
- 46m/16 storey building height (Coles Caringbah) and 40m/13 storey building heights in Sutherland could be used as precedents to increase heights in other development proposals.
- Further increases in building height to 35m/11 storeys and 50% increase in floor space ratio on the Kingsway between Wandella Road and Kiora Road will overshadow streets; create wind tunnels and poor street amenity.
- Additional areas in Sutherland Shire rezoned for high density development. In Miranda an additional low density area in Karimbla Road & Adina St to be rezoned for high density townhouses.
- 8 storey development next to Miranda Public School – opposed by Dept. of Education due to overlooking and privacy impacts.
- 9m building height will allow 3 storey townhouses and houses in low and medium density zones – overlooking, loss of privacy and amenity. Reduce height to 8.5m to limit height to 2 storeys as recommended by Council staff.
- Increases in floor space ratios and reductions in landscaped areas from 55% to 30-35% in all residential zones – larger building footprints, smaller backyards, less open space around units and townhouses, loss of trees, less green screening between buildings and loss of privacy and amenity.
- Return floor space ratios and landscaped areas to existing (LEP2006) requirements.
- Units and townhouses allowed on single lots – amalgamation of lots no longer required.
- No minimum lot size for unit, townhouse and dual occupancy development.
- Permitting undersized and single lots will encourage an excessive amount of high density of poor design with adverse impacts on neighbours.
- 13,336 square metres of public open space in Waratah Park Sutherland still designated for 9 storey buildings. Remove this public open space zoned land from the LEP Building Heights and Floor Space Ratio Maps.
- Sutherland Entertainment Centre being reclassified from community land to operational land (allows it to be sold). It is in the community interest that it remains community land.

In addition to the above I strongly object to the disregard by Council of the 2000 objections from residents to proposals in the Draft LEP 2013 and also Council's rejection of changes recommended by Council staff which would address residents' objections. The Council has provided 3000 more dwellings than was required by the State Government in its initial LEP2013 and in its re exhibited LEP2013 it has added yet even more high density dwellings which cannot be justified.

  
Signed

7/2/14

JIAN FA  
Name

17A Partridge Ave, Miranda 2228  
Address



Ms Marian Pate  
Sutherland LEP Review  
NSW Dept of Planning & Infrastructure

Dear Ms Pate

Draft Sutherland Shire LEP 2013

I object to the following in the amended Draft Sutherland Shire LEP 2013:

- The proposed amendments will further increase the number of high density dwellings, will lead to the loss of the Shire's green landscape environment, irreversibly change the character of the shire and increase traffic congestion.
- Further Increase in building heights and floor space ratios in Miranda, Sutherland, Caringbah and Cronulla are excessive – will cause overshadowing and poor street amenity.
- 46m/16 storey building height (Coles Caringbah) and 40m/13 storey building heights in Sutherland could be used as precedents to increase heights in other development proposals.
- Further increases in building height to 35m/11 storeys and 50% increase in floor space ratio on the Kingsway between Wandella Road and Kiora Road will overshadow streets; create wind tunnels and poor street amenity.
- Additional areas in Sutherland Shire rezoned for high density development. In Miranda an additional low density area in Karimbla Road & Adina St to be rezoned for high density townhouses.
- 8 storey development next to Miranda Public School – opposed by Dept. of Education due to overlooking and privacy impacts.
- 9m building height will allow 3 storey townhouses and houses in low and medium density zones – overlooking, loss of privacy and amenity. Reduce height to 8.5m to limit height to 2 storeys as recommended by Council staff.
- Increases in floor space ratios and reductions in landscaped areas from 55% to 30-35% in all residential zones – larger building footprints, smaller backyards, less open space around units and townhouses, loss of trees, less green screening between buildings and loss of privacy and amenity.
- Return floor space ratios and landscaped areas to existing (LEP2006) requirements.
- Units and townhouses allowed on single lots – amalgamation of lots no longer required.
- No minimum lot size for unit, townhouse and dual occupancy development.
- Permitting undersized and single lots will encourage an excessive amount of high density of poor design with adverse impacts on neighbours.
- 13,336 square metres of public open space in Waratah Park Sutherland still designated for 9 storey buildings. Remove this public open space zoned land from the LEP Building Heights and Floor Space Ratio Maps.
- Sutherland Entertainment Centre being reclassified from community land to operational land (allows it to be sold). It is in the community interest that it remains community land.

In addition to the above I strongly object to the disregard by Council of the 2000 objections from residents to proposals in the Draft LEP 2013 and also Council's rejection of changes recommended by Council staff which would address residents' objections. The Council has provided 3000 more dwellings than was required by the State Government in its initial LEP2013 and in its re exhibited LEP2013 it has added yet even more high density dwellings which cannot be justified.



Signed

Michelle MARCEAU

Name

64 Karimbla Rd.  
MIRANDA 2228

Address



Marian Pate

## Sutherland LEP Review

### NSW DEPARTMENT OF PLANNING AND INFRASTRUCTURE.

Email : [Sutherlandlepreview@planning.nsw.gov.au](mailto:Sutherlandlepreview@planning.nsw.gov.au)

Mail : PO BOX 39, Sydney 2001

Online : [www.planning.nsw.gov.au](http://www.planning.nsw.gov.au)

I object to the following in the amended Draft Sutherland Shire LEP 2013:

- The proposed amendments will further increase the number of high density dwellings, will lead to the loss of the Shire's green landscape environment, irreversibly change the character of the shire and increase traffic congestion.
- Further Increase in building heights and floor space ratios in Miranda, Sutherland, Caringbah and Cronulla are excessive - will cause overshadowing and poor street amenity.
- 46m/16 storey building height (Coles Caringbah) and 40m/13 storey building heights in Sutherland could be used as precedents to increase heights in other development proposals.
- Further increases in building height to 35m/11 storeys and 50% increase in floor space ratio on the Kingsway between Wandella Road and Kiora Road will overshadow streets; create wind tunnels and poor street amenity.
- Additional areas in Sutherland Shire rezoned for high density development. In Miranda an additional low density area in Karimbla Road & Adina St to be rezoned for high density townhouses.
- 8 storey development next to Miranda Public School - opposed by Dept. of Education due to overlooking and privacy impacts.
- 9m building height will allow 3 storey townhouses and houses in low and medium density zones - overlooking, loss of privacy and amenity. Reduce height to 8.5m to limit height to 2 storeys as recommended by Council staff.
- Increases in floor space ratios and reductions in landscaped areas from 55% to 30-35% in all residential zones - larger building footprints, smaller backyards, less open space around units and townhouses, loss of trees, less green screening between buildings and loss of privacy and amenity.
- Return floor space ratios and landscaped areas to existing (LEP2006) requirements.
- Units and townhouses allowed on single lots - amalgamation of lots no longer required.
- No minimum lot size for unit, townhouse and dual occupancy development.
- Permitting undersized and single lots will encourage an excessive amount of high density of poor design with adverse impacts on neighbours.
- 13,336 square metres of public open space in Waratah Park Sutherland still designated for 9 storey buildings. Remove this public open space zoned land from the LEP Building Heights and Floor Space Ratio Maps.
- Sutherland Entertainment Centre being reclassified from community land to operational land (allows it to be sold). It is in the community interest that it remains community land.

In addition to the above I strongly object to the disregard by Council of the 2000 objections from residents to proposals in the Draft LEP 2013 and also Council's rejection of changes recommended by Council staff which would address residents' objections. The Council has provided 3000 more dwellings than was required by the State Government in its initial LEP2013 and in its re exhibited LEP2013 it has added yet even more high density dwellings which cannot be justified.

Additional comments

-----  
-----  
-----

Signed



Name

RON FRITH

Address

28 PARTRIDGE AVE  
MIRANDA  
2228



Ms Marian Pate  
Sutherland LEP Review  
NSW Dept of Planning & Infrastructure

Dear Ms Pate

Draft Sutherland Shire LEP 2013

I object to the following in the amended Draft Sutherland Shire LEP 2013:

- The proposed amendments will further increase the number of high density dwellings, will lead to the loss of the Shire's green landscape environment, irreversibly change the character of the shire and increase traffic congestion.
- Further Increase in building heights and floor space ratios in Miranda, Sutherland, Caringbah and Cronulla are excessive – will cause overshadowing and poor street amenity.
- 46m/16 storey building height (Coles Caringbah) and 40m/13 storey building heights in Sutherland could be used as precedents to increase heights in other development proposals.
- Further increases in building height to 35m/11 storeys and 50% increase in floor space ratio on the Kingsway between Wandella Road and Kiora Road will overshadow streets; create wind tunnels and poor street amenity.
- Additional areas in Sutherland Shire rezoned for high density development. In Miranda an additional low density area in Karimbla Road & Adina St to be rezoned for high density townhouses.
- 8 storey development next to Miranda Public School – opposed by Dept. of Education due to overlooking and privacy impacts.
- 9m building height will allow 3 storey townhouses and houses in low and medium density zones – overlooking, loss of privacy and amenity. Reduce height to 8.5m to limit height to 2 storeys as recommended by Council staff.
- Increases in floor space ratios and reductions in landscaped areas from 55% to 30-35% in all residential zones – larger building footprints, smaller backyards, less open space around units and townhouses, loss of trees, less green screening between buildings and loss of privacy and amenity.
- Return floor space ratios and landscaped areas to existing (LEP2006) requirements.
- Units and townhouses allowed on single lots – amalgamation of lots no longer required.
- No minimum lot size for unit, townhouse and dual occupancy development.
- Permitting undersized and single lots will encourage an excessive amount of high density of poor design with adverse impacts on neighbours.
- 13,336 square metres of public open space in Waratah Park Sutherland still designated for 9 storey buildings. Remove this public open space zoned land from the LEP Building Heights and Floor Space Ratio Maps.
- Sutherland Entertainment Centre being reclassified from community land to operational land (allows it to be sold). It is in the community interest that it remains community land.

In addition to the above I strongly object to the disregard by Council of the 2000 objections from residents to proposals in the Draft LEP 2013 and also Council's rejection of changes recommended by Council staff which would address residents' objections. The Council has provided 3000 more dwellings than was required by the State Government in its initial LEP2013 and in its re exhibited LEP2013 it has added yet even more high density dwellings which cannot be justified.



Signed

TINA MACINTOSH

Name

7 Partridge Ave, Miranda 2228

Address

7-2-14.



Ms Marian Pate  
Sutherland LEP Review  
NSW Dept of Planning & Infrastructure


Dear Ms Pate

Draft Sutherland Shire LEP 2013

I object to the following in the amended Draft Sutherland Shire LEP 2013:

- The proposed amendments will further increase the number of high density dwellings, will lead to the loss of the Shire's green landscape environment, irreversibly change the character of the shire and increase traffic congestion.
- Further Increase in building heights and floor space ratios in Miranda, Sutherland, Caringbah and Cronulla are excessive – will cause overshadowing and poor street amenity.
- 46m/16 storey building height (Coles Caringbah) and 40m/13 storey building heights in Sutherland could be used as precedents to increase heights in other development proposals.
- Further increases in building height to 35m/11 storeys and 50% increase in floor space ratio on the Kingsway between Wandella Road and Kiora Road will overshadow streets; create wind tunnels and poor street amenity.
- Additional areas in Sutherland Shire rezoned for high density development. In Miranda an additional low density area in Karimbla Road & Adina St to be rezoned for high density townhouses.
- 8 storey development next to Miranda Public School – opposed by Dept. of Education due to overlooking and privacy impacts.
- 9m building height will allow 3 storey townhouses and houses in low and medium density zones – overlooking, loss of privacy and amenity. Reduce height to 8.5m to limit height to 2 storeys as recommended by Council staff.
- Increases in floor space ratios and reductions in landscaped areas from 55% to 30-35% in all residential zones – larger building footprints, smaller backyards, less open space around units and townhouses, loss of trees, less green screening between buildings and loss of privacy and amenity.
- Return floor space ratios and landscaped areas to existing (LEP2006) requirements.
- Units and townhouses allowed on single lots – amalgamation of lots no longer required.
- No minimum lot size for unit, townhouse and dual occupancy development.
- Permitting undersized and single lots will encourage an excessive amount of high density of poor design with adverse impacts on neighbours.
- 13,336 square metres of public open space in Waratah Park Sutherland still designated for 9 storey buildings. Remove this public open space zoned land from the LEP Building Heights and Floor Space Ratio Maps.
- Sutherland Entertainment Centre being reclassified from community land to operational land (allows it to be sold). It is in the community interest that it remains community land.

In addition to the above I strongly object to the disregard by Council of the 2000 objections from residents to proposals in the Draft LEP 2013 and also Council's rejection of changes recommended by Council staff which would address residents' objections. The Council has provided 3000 more dwellings than was required by the State Government in its initial LEP2013 and in its re exhibited LEP2013 it has added yet even more high density dwellings which cannot be justified.

  
Signed

7/2/14

SUZIE ZHOU

Name

17A Partridge Ave, Miranda 2228

Address



Ms Marian Pate  
Sutherland LEP Review  
NSW Dept of Planning & Infrastructure




Dear Ms Pate

Draft Sutherland Shire LEP 2013

I object to the following in the amended Draft Sutherland Shire LEP 2013:

- The proposed amendments will further increase the number of high density dwellings, will lead to the loss of the Shire's green landscape environment, irreversibly change the character of the shire and increase traffic congestion.
- Further Increase in building heights and floor space ratios in Miranda, Sutherland, Caringbah and Cronulla are excessive – will cause overshadowing and poor street amenity.
- 46m/16 storey building height (Coles Caringbah) and 40m/13 storey building heights in Sutherland could be used as precedents to increase heights in other development proposals.
- Further increases in building height to 35m/11 storeys and 50% increase in floor space ratio on the Kingsway between Wandella Road and Kiora Road will overshadow streets; create wind tunnels and poor street amenity.
- Additional areas in Sutherland Shire rezoned for high density development. In Miranda an additional low density area in Karimbla Road & Adina St to be rezoned for high density townhouses.
- 8 storey development next to Miranda Public School – opposed by Dept. of Education due to overlooking and privacy impacts.
- 9m building height will allow 3 storey townhouses and houses in low and medium density zones – overlooking, loss of privacy and amenity. Reduce height to 8.5m to limit height to 2 storeys as recommended by Council staff.
- Increases in floor space ratios and reductions in landscaped areas from 55% to 30-35% in all residential zones – larger building footprints, smaller backyards, less open space around units and townhouses, loss of trees, less green screening between buildings and loss of privacy and amenity.
- Return floor space ratios and landscaped areas to existing (LEP2006) requirements.
- Units and townhouses allowed on single lots – amalgamation of lots no longer required.
- No minimum lot size for unit, townhouse and dual occupancy development.
- Permitting undersized and single lots will encourage an excessive amount of high density of poor design with adverse impacts on neighbours.
- 13,336 square metres of public open space in Waratah Park Sutherland still designated for 9 storey buildings. Remove this public open space zoned land from the LEP Building Heights and Floor Space Ratio Maps.
- Sutherland Entertainment Centre being reclassified from community land to operational land (allows it to be sold). It is in the community interest that it remains community land.

In addition to the above I strongly object to the disregard by Council of the 2000 objections from residents to proposals in the Draft LEP 2013 and also Council's rejection of changes recommended by Council staff which would address residents' objections. The Council has provided 3000 more dwellings than was required by the State Government in its initial LEP2013 and in its re exhibited LEP2013 it has added yet even more high density dwellings which cannot be justified.

		
Signed	Name	Address



Ms Marian Pate  
Sutherland LEP Review  
NSW Dept of Planning & Infrastructure

Dear Ms Pate

Draft Sutherland Shire LEP 2013

I object to the following in the amended Draft Sutherland Shire LEP 2013:

- The proposed amendments will further increase the number of high density dwellings, will lead to the loss of the Shire's green landscape environment, irreversibly change the character of the shire and increase traffic congestion.
- Further Increase in building heights and floor space ratios in Miranda, Sutherland, Caringbah and Cronulla are excessive – will cause overshadowing and poor street amenity.
- 46m/16 storey building height (Coles Caringbah) and 40m/13 storey building heights in Sutherland could be used as precedents to increase heights in other development proposals.
- Further increases in building height to 35m/11 storeys and 50% increase in floor space ratio on the Kingsway between Wandella Road and Kiora Road will overshadow streets; create wind tunnels and poor street amenity.
- Additional areas in Sutherland Shire rezoned for high density development. In Miranda an additional low density area in Karimbla Road & Adina St to be rezoned for high density townhouses.
- 8 storey development next to Miranda Public School – opposed by Dept. of Education due to overlooking and privacy impacts.
- 9m building height will allow 3 storey townhouses and houses in low and medium density zones – overlooking, loss of privacy and amenity. Reduce height to 8.5m to limit height to 2 storeys as recommended by Council staff.
- Increases in floor space ratios and reductions in landscaped areas from 55% to 30-35% in all residential zones – larger building footprints, smaller backyards, less open space around units and townhouses, loss of trees, less green screening between buildings and loss of privacy and amenity.
- Return floor space ratios and landscaped areas to existing (LEP2006) requirements.
- Units and townhouses allowed on single lots – amalgamation of lots no longer required.
- No minimum lot size for unit, townhouse and dual occupancy development.
- Permitting undersized and single lots will encourage an excessive amount of high density of poor design with adverse impacts on neighbours.
- 13,336 square metres of public open space in Waratah Park Sutherland still designated for 9 storey buildings. Remove this public open space zoned land from the LEP Building Heights and Floor Space Ratio Maps.
- Sutherland Entertainment Centre being reclassified from community land to operational land (allows it to be sold). It is in the community interest that it remains community land.

In addition to the above I strongly object to the disregard by Council of the 2000 objections from residents to proposals in the Draft LEP 2013 and also Council's rejection of changes recommended by Council staff which would address residents' objections. The Council has provided 3000 more dwellings than was required by the State Government in its initial LEP2013 and in its re exhibited LEP2013 it has added yet even more high density dwellings which cannot be justified.

	Maureen Mostaghimi	2/10 Partridge Ave.
Signed	Name	Address



Ms Marian Pate  
Sutherland LEP Review  
NSW Dept of Planning & Infrastructure

Dear Ms Pate

Draft Sutherland Shire LEP 2013

I object to the following in the amended Draft Sutherland Shire LEP 2013:

- The proposed amendments will further increase the number of high density dwellings, will lead to the loss of the Shire's green landscape environment, irreversibly change the character of the shire and increase traffic congestion.
- Further Increase in building heights and floor space ratios in Miranda, Sutherland, Caringbah and Cronulla are excessive – will cause overshadowing and poor street amenity.
- 46m/16 storey building height (Coles Caringbah) and 40m/13 storey building heights in Sutherland could be used as precedents to increase heights in other development proposals.
- Further increases in building height to 35m/11 storeys and 50% increase in floor space ratio on the Kingsway between Wandella Road and Kiora Road will overshadow streets; create wind tunnels and poor street amenity.
- Additional areas in Sutherland Shire rezoned for high density development. In Miranda an additional low density area in Karimbla Road & Adina St to be rezoned for high density townhouses.
- 8 storey development next to Miranda Public School – opposed by Dept. of Education due to overlooking and privacy impacts.
- 9m building height will allow 3 storey townhouses and houses in low and medium density zones – overlooking, loss of privacy and amenity. Reduce height to 8.5m to limit height to 2 storeys as recommended by Council staff.
- Increases in floor space ratios and reductions in landscaped areas from 55% to 30-35% in all residential zones – larger building footprints, smaller backyards, less open space around units and townhouses, loss of trees, less green screening between buildings and loss of privacy and amenity.
- Return floor space ratios and landscaped areas to existing (LEP2006) requirements.
- Units and townhouses allowed on single lots – amalgamation of lots no longer required.
- No minimum lot size for unit, townhouse and dual occupancy development.
- Permitting undersized and single lots will encourage an excessive amount of high density of poor design with adverse impacts on neighbours.
- 13,336 square metres of public open space in Waratah Park Sutherland still designated for 9 storey buildings. Remove this public open space zoned land from the LEP Building Heights and Floor Space Ratio Maps.
- Sutherland Entertainment Centre being reclassified from community land to operational land (allows it to be sold). It is in the community interest that it remains community land.

In addition to the above I strongly object to the disregard by Council of the 2000 objections from residents to proposals in the Draft LEP 2013 and also Council's rejection of changes recommended by Council staff which would address residents' objections. The Council has provided 3000 more dwellings than was required by the State Government in its initial LEP2013 and in its re exhibited LEP2013 it has added yet even more high density dwellings which cannot be justified.

*Deane*

Signed

*Rhiannon Deane*

Name

*18 Bridge Ave*

Address

*Miranda*

*2228*

*06/02/2014.*



Ms Marian Pate  
Sutherland LEP Review  
NSW Dept of Planning & Infrastructure


Dear Ms Pate

Draft Sutherland Shire LEP 2013

I object to the following in the amended Draft Sutherland Shire LEP 2013:

- The proposed amendments will further increase the number of high density dwellings, will lead to the loss of the Shire's green landscape environment, irreversibly change the character of the shire and increase traffic congestion.
- Further Increase in building heights and floor space ratios in Miranda, Sutherland, Caringbah and Cronulla are excessive – will cause overshadowing and poor street amenity.
- 46m/16 storey building height (Coles Caringbah) and 40m/13 storey building heights in Sutherland could be used as precedents to increase heights in other development proposals.
- Further increases in building height to 35m/11 storeys and 50% increase in floor space ratio on the Kingsway between Wandella Road and Kiora Road will overshadow streets; create wind tunnels and poor street amenity.
- Additional areas in Sutherland Shire rezoned for high density development. In Miranda an additional low density area in Karimbla Road & Adina St to be rezoned for high density townhouses.
- 8 storey development next to Miranda Public School – opposed by Dept. of Education due to overlooking and privacy impacts.
- 9m building height will allow 3 storey townhouses and houses in low and medium density zones – overlooking, loss of privacy and amenity. Reduce height to 8.5m to limit height to 2 storeys as recommended by Council staff.
- Increases in floor space ratios and reductions in landscaped areas from 55% to 30-35% in all residential zones – larger building footprints, smaller backyards, less open space around units and townhouses, loss of trees, less green screening between buildings and loss of privacy and amenity.
- Return floor space ratios and landscaped areas to existing (LEP2006) requirements.
- Units and townhouses allowed on single lots – amalgamation of lots no longer required.
- No minimum lot size for unit, townhouse and dual occupancy development.
- Permitting undersized and single lots will encourage an excessive amount of high density of poor design with adverse impacts on neighbours.
- 13,336 square metres of public open space in Waratah Park Sutherland still designated for 9 storey buildings. Remove this public open space zoned land from the LEP Building Heights and Floor Space Ratio Maps.
- Sutherland Entertainment Centre being reclassified from community land to operational land (allows it to be sold). It is in the community interest that it remains community land.

In addition to the above I strongly object to the disregard by Council of the 2000 objections from residents to proposals in the Draft LEP 2013 and also Council's rejection of changes recommended by Council staff which would address residents' objections. The Council has provided 3000 more dwellings than was required by the State Government in its initial LEP2013 and in its re exhibited LEP2013 it has added yet even more high density dwellings which cannot be justified.

 Kristy Edwards 36 Partridge Ave Miranda  
Signed Name Address 2228



Ms Marian Pate  
Sutherland LEP Review  
NSW Dept of Planning & Infrastructure


Dear Ms Pate

Draft Sutherland Shire LEP 2013

I object to the following in the amended Draft Sutherland Shire LEP 2013:

- The proposed amendments will further increase the number of high density dwellings, will lead to the loss of the Shire's green landscape environment, irreversibly change the character of the shire and increase traffic congestion.
- Further Increase in building heights and floor space ratios in Miranda, Sutherland, Caringbah and Cronulla are excessive – will cause overshadowing and poor street amenity.
- 46m/16 storey building height (Coles Caringbah) and 40m/13 storey building heights in Sutherland could be used as precedents to increase heights in other development proposals.
- Further increases in building height to 35m/11 storeys and 50% increase in floor space ratio on the Kingsway between Wandella Road and Kiora Road will overshadow streets; create wind tunnels and poor street amenity.
- Additional areas in Sutherland Shire rezoned for high density development. In Miranda an additional low density area in Karimbla Road & Adina St to be rezoned for high density townhouses.
- 8 storey development next to Miranda Public School – opposed by Dept. of Education due to overlooking and privacy impacts.
- 9m building height will allow 3 storey townhouses and houses in low and medium density zones – overlooking, loss of privacy and amenity. Reduce height to 8.5m to limit height to 2 storeys as recommended by Council staff.
- Increases in floor space ratios and reductions in landscaped areas from 55% to 30-35% in all residential zones – larger building footprints, smaller backyards, less open space around units and townhouses, loss of trees, less green screening between buildings and loss of privacy and amenity.
- Return floor space ratios and landscaped areas to existing (LEP2006) requirements.
- Units and townhouses allowed on single lots – amalgamation of lots no longer required.
- No minimum lot size for unit, townhouse and dual occupancy development.
- Permitting undersized and single lots will encourage an excessive amount of high density of poor design with adverse impacts on neighbours.
- 13,336 square metres of public open space in Waratah Park Sutherland still designated for 9 storey buildings. Remove this public open space zoned land from the LEP Building Heights and Floor Space Ratio Maps.
- Sutherland Entertainment Centre being reclassified from community land to operational land (allows it to be sold). It is in the community interest that it remains community land.

In addition to the above I strongly object to the disregard by Council of the 2000 objections from residents to proposals in the Draft LEP 2013 and also Council's rejection of changes recommended by Council staff which would address residents' objections. The Council has provided 3000 more dwellings than was required by the State Government in its initial LEP2013 and in its re exhibited LEP2013 it has added yet even more high density dwellings which cannot be justified.

Signed  Name PAUL McCONNELL Address 6 PARTRIDGE AVE,  
G-2-14 MIRANDA  
2228



Ms Marian Pate  
Sutherland LEP Review  
NSW Dept of Planning & Infrastructure

Dear Ms Pate

Draft Sutherland Shire LEP 2013

I object to the following in the amended Draft Sutherland Shire LEP 2013:

- The proposed amendments will further increase the number of high density dwellings, will lead to the loss of the Shire's green landscape environment, irreversibly change the character of the shire and increase traffic congestion.
- Further Increase in building heights and floor space ratios in Miranda, Sutherland, Caringbah and Cronulla are excessive – will cause overshadowing and poor street amenity.
- 46m/16 storey building height (Coles Caringbah) and 40m/13 storey building heights in Sutherland could be used as precedents to increase heights in other development proposals.
- Further increases in building height to 35m/11 storeys and 50% increase in floor space ratio on the Kingsway between Wandella Road and Kiora Road will overshadow streets; create wind tunnels and poor street amenity.
- Additional areas in Sutherland Shire rezoned for high density development. In Miranda an additional low density area in Karimbla Road & Adina St to be rezoned for high density townhouses.
- 8 storey development next to Miranda Public School – opposed by Dept. of Education due to overlooking and privacy impacts.
- 9m building height will allow 3 storey townhouses and houses in low and medium density zones – overlooking, loss of privacy and amenity. Reduce height to 8.5m to limit height to 2 storeys as recommended by Council staff.
- Increases in floor space ratios and reductions in landscaped areas from 55% to 30-35% in all residential zones – larger building footprints, smaller backyards, less open space around units and townhouses, loss of trees, less green screening between buildings and loss of privacy and amenity.
- Return floor space ratios and landscaped areas to existing (LEP2006) requirements.
- Units and townhouses allowed on single lots – amalgamation of lots no longer required.
- No minimum lot size for unit, townhouse and dual occupancy development.
- Permitting undersized and single lots will encourage an excessive amount of high density of poor design with adverse impacts on neighbours.
- 13,336 square metres of public open space in Waratah Park Sutherland still designated for 9 storey buildings. Remove this public open space zoned land from the LEP Building Heights and Floor Space Ratio Maps.
- Sutherland Entertainment Centre being reclassified from community land to operational land (allows it to be sold). It is in the community interest that it remains community land.

In addition to the above I strongly object to the disregard by Council of the 2000 objections from residents to proposals in the Draft LEP 2013 and also Council's rejection of changes recommended by Council staff which would address residents' objections. The Council has provided 3000 more dwellings than was required by the State Government in its initial LEP2013 and in its re exhibited LEP2013 it has added yet even more high density dwellings which cannot be justified.



Ellen Ray

25 Anzac St Miranda

Signed

Name

Address



Ms Marian Pate  
Sutherland LEP Review  
NSW Dept of Planning & Infrastructure


Dear Ms Pate

Draft Sutherland Shire LEP 2013

I object to the following in the amended Draft Sutherland Shire LEP 2013:

- The proposed amendments will further increase the number of high density dwellings, will lead to the loss of the Shire's green landscape environment, irreversibly change the character of the shire and increase traffic congestion.
- Further Increase in building heights and floor space ratios in Miranda, Sutherland, Caringbah and Cronulla are excessive – will cause overshadowing and poor street amenity.
- 46m/16 storey building height (Coles Caringbah) and 40m/13 storey building heights in Sutherland could be used as precedents to increase heights in other development proposals.
- Further increases in building height to 35m/11 storeys and 50% increase in floor space ratio on the Kingsway between Wandella Road and Kiora Road will overshadow streets; create wind tunnels and poor street amenity.
- Additional areas in Sutherland Shire rezoned for high density development. In Miranda an additional low density area in Karimbla Road & Adina St to be rezoned for high density townhouses.
- 8 storey development next to Miranda Public School – opposed by Dept. of Education due to overlooking and privacy impacts.
- 9m building height will allow 3 storey townhouses and houses in low and medium density zones – overlooking, loss of privacy and amenity. Reduce height to 8.5m to limit height to 2 storeys as recommended by Council staff.
- Increases in floor space ratios and reductions in landscaped areas from 55% to 30-35% in all residential zones – larger building footprints, smaller backyards, less open space around units and townhouses, loss of trees, less green screening between buildings and loss of privacy and amenity.
- Return floor space ratios and landscaped areas to existing (LEP2006) requirements.
- Units and townhouses allowed on single lots – amalgamation of lots no longer required.
- No minimum lot size for unit, townhouse and dual occupancy development.
- Permitting undersized and single lots will encourage an excessive amount of high density of poor design with adverse impacts on neighbours.
- 13,336 square metres of public open space in Waratah Park Sutherland still designated for 9 storey buildings. Remove this public open space zoned land from the LEP Building Heights and Floor Space Ratio Maps.
- Sutherland Entertainment Centre being reclassified from community land to operational land (allows it to be sold). It is in the community interest that it remains community land.

In addition to the above I strongly object to the disregard by Council of the 2000 objections from residents to proposals in the Draft LEP 2013 and also Council's rejection of changes recommended by Council staff which would address residents' objections. The Council has provided 3000 more dwellings than was required by the State Government in its initial LEP2013 and in its re exhibited LEP2013 it has added yet even more high density dwellings which cannot be justified.

  
Signed

R1 Mowat  
Name

2/8-10 Frederick St  
Address  
Miranda  
2888



Ms Marian Pate  
Sutherland LEP Review  
NSW Dept of Planning & Infrastructure

Dear Ms Pate

Draft Sutherland Shire LEP 2013

I object to the following in the amended Draft Sutherland Shire LEP 2013:

- The proposed amendments will further increase the number of high density dwellings, will lead to the loss of the Shire's green landscape environment, irreversibly change the character of the shire and increase traffic congestion.
- Further Increase in building heights and floor space ratios in Miranda, Sutherland, Caringbah and Cronulla are excessive – will cause overshadowing and poor street amenity.
- 46m/16 storey building height (Coles Caringbah) and 40m/13 storey building heights in Sutherland could be used as precedents to increase heights in other development proposals.
- Further increases in building height to 35m/11 storeys and 50% increase in floor space ratio on the Kingsway between Wandella Road and Kiora Road will overshadow streets; create wind tunnels and poor street amenity.
- Additional areas in Sutherland Shire rezoned for high density development. In Miranda an additional low density area in Karimbla Road & Adina St to be rezoned for high density townhouses.
- 8 storey development next to Miranda Public School – opposed by Dept. of Education due to overlooking and privacy impacts.
- 9m building height will allow 3 storey townhouses and houses in low and medium density zones – overlooking, loss of privacy and amenity. Reduce height to 8.5m to limit height to 2 storeys as recommended by Council staff.
- Increases in floor space ratios and reductions in landscaped areas from 55% to 30-35% in all residential zones – larger building footprints, smaller backyards, less open space around units and townhouses, loss of trees, less green screening between buildings and loss of privacy and amenity.
- Return floor space ratios and landscaped areas to existing (LEP2006) requirements.
- Units and townhouses allowed on single lots – amalgamation of lots no longer required.
- No minimum lot size for unit, townhouse and dual occupancy development.
- Permitting undersized and single lots will encourage an excessive amount of high density of poor design with adverse impacts on neighbours.
- 13,336 square metres of public open space in Waratah Park Sutherland still designated for 9 storey buildings. Remove this public open space zoned land from the LEP Building Heights and Floor Space Ratio Maps.
- Sutherland Entertainment Centre being reclassified from community land to operational land (allows it to be sold). It is in the community interest that it remains community land.

In addition to the above I strongly object to the disregard by Council of the 2000 objections from residents to proposals in the Draft LEP 2013 and also Council's rejection of changes recommended by Council staff which would address residents' objections. The Council has provided 3000 more dwellings than was required by the State Government in its initial LEP2013 and in its re exhibited LEP2013 it has added yet even more high density dwellings which cannot be justified.

Signed

Name

Address



L.R. SMITH

14 FREDERICK ST  
MIRANDA



Ms Marian Pate  
Sutherland LEP Review  
NSW Dept of Planning & Infrastructure

Dear Ms Pate

Draft Sutherland Shire LEP 2013

I object to the following in the amended Draft Sutherland Shire LEP 2013:

- The proposed amendments will further increase the number of high density dwellings, will lead to the loss of the Shire's green landscape environment, irreversibly change the character of the shire and increase traffic congestion.
- Further Increase in building heights and floor space ratios in Miranda, Sutherland, Caringbah and Cronulla are excessive – will cause overshadowing and poor street amenity.
- 46m/16 storey building height (Coles Caringbah) and 40m/13 storey building heights in Sutherland could be used as precedents to increase heights in other development proposals.
- Further increases in building height to 35m/11 storeys and 50% increase in floor space ratio on the Kingsway between Wandella Road and Kiora Road will overshadow streets; create wind tunnels and poor street amenity.
- Additional areas in Sutherland Shire rezoned for high density development. In Miranda an additional low density area in Karimbla Road & Adina St to be rezoned for high density townhouses.
- 8 storey development next to Miranda Public School – opposed by Dept. of Education due to overlooking and privacy impacts.
- 9m building height will allow 3 storey townhouses and houses in low and medium density zones – overlooking, loss of privacy and amenity. Reduce height to 8.5m to limit height to 2 storeys as recommended by Council staff.
- Increases in floor space ratios and reductions in landscaped areas from 55% to 30-35% in all residential zones – larger building footprints, smaller backyards, less open space around units and townhouses, loss of trees, less green screening between buildings and loss of privacy and amenity.
- Return floor space ratios and landscaped areas to existing (LEP2006) requirements.
- Units and townhouses allowed on single lots – amalgamation of lots no longer required.
- No minimum lot size for unit, townhouse and dual occupancy development.
- Permitting undersized and single lots will encourage an excessive amount of high density of poor design with adverse impacts on neighbours.
- 13,336 square metres of public open space in Waratah Park Sutherland still designated for 9 storey buildings. Remove this public open space zoned land from the LEP Building Heights and Floor Space Ratio Maps.
- Sutherland Entertainment Centre being reclassified from community land to operational land (allows it to be sold). It is in the community interest that it remains community land.

In addition to the above I strongly object to the disregard by Council of the 2000 objections from residents to proposals in the Draft LEP 2013 and also Council's rejection of changes recommended by Council staff which would address residents' objections. The Council has provided 3000 more dwellings than was required by the State Government in its initial LEP2013 and in its re exhibited LEP2013 it has added yet even more high density dwellings which cannot be justified.

  
Signed

PETER HEATH 11 FREDERICK ST  
Name Address MIRANDA



Ms Marian Pate  
Sutherland LEP Review  
NSW Dept of Planning & Infrastructure

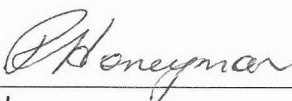
Dear Ms Pate

Draft Sutherland Shire LEP 2013

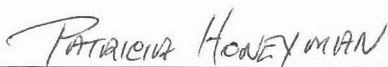
I object to the following in the amended Draft Sutherland Shire LEP 2013:

- The proposed amendments will further increase the number of high density dwellings, will lead to the loss of the Shire's green landscape environment, irreversibly change the character of the shire and increase traffic congestion.
- Further Increase in building heights and floor space ratios in Miranda, Sutherland, Caringbah and Cronulla are excessive – will cause overshadowing and poor street amenity.
- 46m/16 storey building height (Coles Caringbah) and 40m/13 storey building heights in Sutherland could be used as precedents to increase heights in other development proposals.
- Further increases in building height to 35m/11 storeys and 50% increase in floor space ratio on the Kingsway between Wandella Road and Kiora Road will overshadow streets; create wind tunnels and poor street amenity.
- Additional areas in Sutherland Shire rezoned for high density development. In Miranda an additional low density area in Karimbla Road & Adina St to be rezoned for high density townhouses.
- 8 storey development next to Miranda Public School – opposed by Dept. of Education due to overlooking and privacy impacts.
- 9m building height will allow 3 storey townhouses and houses in low and medium density zones – overlooking, loss of privacy and amenity. Reduce height to 8.5m to limit height to 2 storeys as recommended by Council staff.
- Increases in floor space ratios and reductions in landscaped areas from 55% to 30-35% in all residential zones – larger building footprints, smaller backyards, less open space around units and townhouses, loss of trees, less green screening between buildings and loss of privacy and amenity.
- Return floor space ratios and landscaped areas to existing (LEP2006) requirements.
- Units and townhouses allowed on single lots – amalgamation of lots no longer required.
- No minimum lot size for unit, townhouse and dual occupancy development.
- Permitting undersized and single lots will encourage an excessive amount of high density of poor design with adverse impacts on neighbours.
- 13,336 square metres of public open space in Waratah Park Sutherland still designated for 9 storey buildings. Remove this public open space zoned land from the LEP Building Heights and Floor Space Ratio Maps.
- Sutherland Entertainment Centre being reclassified from community land to operational land (allows it to be sold). It is in the community interest that it remains community land.

In addition to the above I strongly object to the disregard by Council of the 2000 objections from residents to proposals in the Draft LEP 2013 and also Council's rejection of changes recommended by Council staff which would address residents' objections. The Council has provided 3000 more dwellings than was required by the State Government in its initial LEP2013 and in its re exhibited LEP2013 it has added yet even more high density dwellings which cannot be justified.




Signed



Name





Address



Ms Marian Pate  
Sutherland LEP Review  
NSW Dept of Planning & Infrastructure

Dear Ms Pate


Draft Sutherland Shire LEP 2013

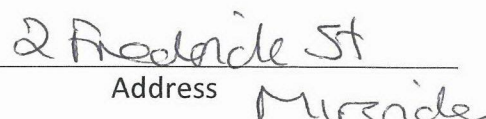
I object to the following in the amended Draft Sutherland Shire LEP 2013:

- The proposed amendments will further increase the number of high density dwellings, will lead to the loss of the Shire's green landscape environment, irreversibly change the character of the shire and increase traffic congestion.
- Further Increase in building heights and floor space ratios in Miranda, Sutherland, Caringbah and Cronulla are excessive – will cause overshadowing and poor street amenity.
- 46m/16 storey building height (Coles Caringbah) and 40m/13 storey building heights in Sutherland could be used as precedents to increase heights in other development proposals.
- Further increases in building height to 35m/11 storeys and 50% increase in floor space ratio on the Kingsway between Wandella Road and Kiora Road will overshadow streets; create wind tunnels and poor street amenity.
- Additional areas in Sutherland Shire rezoned for high density development. In Miranda an additional low density area in Karimbla Road & Adina St to be rezoned for high density townhouses.
- 8 storey development next to Miranda Public School – opposed by Dept. of Education due to overlooking and privacy impacts.
- 9m building height will allow 3 storey townhouses and houses in low and medium density zones – overlooking, loss of privacy and amenity. Reduce height to 8.5m to limit height to 2 storeys as recommended by Council staff.
- Increases in floor space ratios and reductions in landscaped areas from 55% to 30-35% in all residential zones – larger building footprints, smaller backyards, less open space around units and townhouses, loss of trees, less green screening between buildings and loss of privacy and amenity.
- Return floor space ratios and landscaped areas to existing (LEP2006) requirements.
- Units and townhouses allowed on single lots – amalgamation of lots no longer required.
- No minimum lot size for unit, townhouse and dual occupancy development.
- Permitting undersized and single lots will encourage an excessive amount of high density of poor design with adverse impacts on neighbours.
- 13,336 square metres of public open space in Waratah Park Sutherland still designated for 9 storey buildings. Remove this public open space zoned land from the LEP Building Heights and Floor Space Ratio Maps.
- Sutherland Entertainment Centre being reclassified from community land to operational land (allows it to be sold). It is in the community interest that it remains community land.

In addition to the above I strongly object to the disregard by Council of the 2000 objections from residents to proposals in the Draft LEP 2013 and also Council's rejection of changes recommended by Council staff which would address residents' objections. The Council has provided 3000 more dwellings than was required by the State Government in its initial LEP2013 and in its re exhibited LEP2013 it has added yet even more high density dwellings which cannot be justified.

  
Signed

  
Name

  
Address



Ms Marian Pate  
Sutherland LEP Review  
NSW Dept of Planning & Infrastructure

Dear Ms Pate

Draft Sutherland Shire LEP 2013

I object to the following in the amended Draft Sutherland Shire LEP 2013:

- The proposed amendments will further increase the number of high density dwellings, will lead to the loss of the Shire's green landscape environment, irreversibly change the character of the shire and increase traffic congestion.
- Further increases in building heights and floor space ratios in Miranda, Sutherland, Caringbah and Cronulla are excessive – will cause overshadowing and poor street amenity.
- 46m/16 storey building height (Coles Caringbah) and 40m/13 storey building heights in Sutherland could be used as precedents to increase heights in other development proposals.
- Further increases in building height to 35m/11 storeys and 50% increase in floor space ratio on the Kingsway between Wandella Road and Kiora Road will overshadow streets; create wind tunnels and poor street amenity.
- Additional areas in Sutherland Shire rezoned for high density development. In Miranda an additional low density area in Karimbla Road & Adina St to be rezoned for high density townhouses.
- 8 storey development next to Miranda Public School – opposed by Dept. of Education due to overlooking and privacy impacts.
- 9m building height will allow 3 storey townhouses and houses in low and medium density zones – overlooking, loss of privacy and amenity. Reduce height to 8.5m to limit height to 2 storeys as recommended by Council staff.
- Increases in floor space ratios and reductions in landscaped areas from 55% to 30-35% in all residential zones – larger building footprints, smaller backyards, less open space around units and townhouses, loss of trees, less green screening between buildings and loss of privacy and amenity.
- Return floor space ratios and landscaped areas to existing (LEP2006) requirements.
- Units and townhouses allowed on single lots – amalgamation of lots no longer required.
- No minimum lot size for unit, townhouse and dual occupancy development.
- Permitting undersized and single lots will encourage an excessive amount of high density of poor design with adverse impacts on neighbours.
- 13,336 square metres of public open space in Waratah Park Sutherland still designated for 9 storey buildings. Remove this public open space zoned land from the LEP Building Heights and Floor Space Ratio Maps.
- Sutherland Entertainment Centre being reclassified from community land to operational land (which allows it to be sold). It is in the community interest that it remains community land.

In addition to the above I strongly object to the disregard by Council of the 2000 objections from residents to proposals in the Draft LEP 2013 and also Council's rejection of changes recommended by Council staff which would address residents' objections. The Council has provided 3000 more dwellings than required by the State Government in its initial LEP 2013 and in its re exhibited LEP 2013 it has added even more high density dwellings. This cannot be justified.

  
Signed

Sharon Smith  
Name

Zanzal St Miranda  
Address



Ms Marian Pate  
Sutherland LEP Review  
NSW Dept of Planning & Infrastructure

Dear Ms Pate

Draft Sutherland Shire LEP 2013

I object to the following in the amended Draft Sutherland Shire LEP 2013:

- The proposed amendments will further increase the number of high density dwellings, will lead to the loss of the Shire's green landscape environment, irreversibly change the character of the shire and increase traffic congestion.
- Further increases in building heights and floor space ratios in Miranda, Sutherland, Caringbah and Cronulla are excessive – will cause overshadowing and poor street amenity.
- 46m/16 storey building height (Coles Caringbah) and 40m/13 storey building heights in Sutherland could be used as precedents to increase heights in other development proposals.
- Further increases in building height to 35m/11 storeys and 50% increase in floor space ratio on the Kingsway between Wandella Road and Kiora Road will overshadow streets; create wind tunnels and poor street amenity.
- Additional areas in Sutherland Shire rezoned for high density development. In Miranda an additional low density area in Karimbla Road & Adina St to be rezoned for high density townhouses.
- 8 storey development next to Miranda Public School – opposed by Dept. of Education due to overlooking and privacy impacts.
- 9m building height will allow 3 storey townhouses and houses in low and medium density zones – overlooking, loss of privacy and amenity. Reduce height to 8.5m to limit height to 2 storeys as recommended by Council staff.
- Increases in floor space ratios and reductions in landscaped areas from 55% to 30-35% in all residential zones – larger building footprints, smaller backyards, less open space around units and townhouses, loss of trees, less green screening between buildings and loss of privacy and amenity.
- Return floor space ratios and landscaped areas to existing (LEP2006) requirements.
- Units and townhouses allowed on single lots – amalgamation of lots no longer required.
- No minimum lot size for unit, townhouse and dual occupancy development.
- Permitting undersized and single lots will encourage an excessive amount of high density of poor design with adverse impacts on neighbours.
- 13,336 square metres of public open space in Waratah Park Sutherland still designated for 9 storey buildings. Remove this public open space zoned land from the LEP Building Heights and Floor Space Ratio Maps.
- Sutherland Entertainment Centre being reclassified from community land to operational land (which allows it to be sold). It is in the community interest that it remains community land.

In addition to the above I strongly object to the disregard by Council of the 2000 objections from residents to proposals in the Draft LEP 2013 and also Council's rejection of changes recommended by Council staff which would address residents' objections. The Council has provided 3000 more dwellings than required by the State Government in its initial LEP 2013 and in its re exhibited LEP 2013 it has added even more high density dwellings. This cannot be justified.

C. M. Athayde  
Signed

CELINE MARCIA ATHAYDE  
Name

121 ADINA ST.  
Address MIRANDA 2228



Ms Marian Pate  
Sutherland LEP Review  
NSW Dept of Planning & Infrastructure

Dear Ms Pate

Draft Sutherland Shire LEP 2013

I object to the following in the amended Draft Sutherland Shire LEP 2013:

- The proposed amendments will further increase the number of high density dwellings, will lead to the loss of the Shire's green landscape environment, irreversibly change the character of the shire and increase traffic congestion.
- Further increases in building heights and floor space ratios in Miranda, Sutherland, Caringbah and Cronulla are excessive – will cause overshadowing and poor street amenity.
- 46m/16 storey building height (Coles Caringbah) and 40m/13 storey building heights in Sutherland could be used as precedents to increase heights in other development proposals.
- Further increases in building height to 35m/11 storeys and 50% increase in floor space ratio on the Kingsway between Wandella Road and Kiora Road will overshadow streets; create wind tunnels and poor street amenity.
- Additional areas in Sutherland Shire rezoned for high density development. In Miranda an additional low density area in Karimbla Road & Adina St to be rezoned for high density townhouses.
- 8 storey development next to Miranda Public School – opposed by Dept. of Education due to overlooking and privacy impacts.
- 9m building height will allow 3 storey townhouses and houses in low and medium density zones – overlooking, loss of privacy and amenity. Reduce height to 8.5m to limit height to 2 storeys as recommended by Council staff.
- Increases in floor space ratios and reductions in landscaped areas from 55% to 30-35% in all residential zones – larger building footprints, smaller backyards, less open space around units and townhouses, loss of trees, less green screening between buildings and loss of privacy and amenity.
- Return floor space ratios and landscaped areas to existing (LEP2006) requirements.
- Units and townhouses allowed on single lots – amalgamation of lots no longer required.
- No minimum lot size for unit, townhouse and dual occupancy development.
- Permitting undersized and single lots will encourage an excessive amount of high density of poor design with adverse impacts on neighbours.
- 13,336 square metres of public open space in Waratah Park Sutherland still designated for 9 storey buildings. Remove this public open space zoned land from the LEP Building Heights and Floor Space Ratio Maps.
- Sutherland Entertainment Centre being reclassified from community land to operational land (which allows it to be sold). It is in the community interest that it remains community land.

In addition to the above I strongly object to the disregard by Council of the 2000 objections from residents to proposals in the Draft LEP 2013 and also Council's rejection of changes recommended by Council staff which would address residents' objections. The Council has provided 3000 more dwellings than required by the State Government in its initial LEP 2013 and in its re exhibited LEP 2013 it has added even more high density dwellings. This cannot be justified.

N. M. Athayde      NORMAN ATHAYDE      14 Adina St  
Signed      Name      Address      Miranda



Signed Debra Dailly Name DEBRA DAILLY Address 13/2/14



Marian Pate

## Sutherland LEP Review

### NSW DEPARTMENT OF PLANNING AND INFRASTRUCTURE.

Email : [Sutherlandlepreview@planning.nsw.gov.au](mailto:Sutherlandlepreview@planning.nsw.gov.au)

Mail : PO BOX 39, Sydney 2001

Online : [www.planning.nsw.gov.au](http://www.planning.nsw.gov.au)

I object to the following in the amended Draft Sutherland Shire LEP 2013:

- The proposed amendments will further increase the number of high density dwellings, will lead to the loss of the Shire's green landscape environment, irreversibly change the character of the shire and increase traffic congestion.
- Further Increase in building heights and floor space ratios in Miranda, Sutherland, Caringbah and Cronulla are excessive - will cause overshadowing and poor street amenity.
- 46m/16 storey building height (Coles Caringbah) and 40m/13 storey building heights in Sutherland could be used as precedents to increase heights in other development proposals.
- Further increases in building height to 35m/11 storeys and 50% increase in floor space ratio on the Kingsway between Wandella Road and Kiora Road will overshadow streets; create wind tunnels and poor street amenity.
- Additional areas in Sutherland Shire rezoned for high density development. In Miranda an additional low density area in Karimbla Road & Adina St to be rezoned for high density townhouses.
- 8 storey development next to Miranda Public School - opposed by Dept. of Education due to overlooking and privacy impacts.
- 9m building height will allow 3 storey townhouses and houses in low and medium density zones - overlooking, loss of privacy and amenity. Reduce height to 8.5m to limit height to 2 storeys as recommended by Council staff.
- Increases in floor space ratios and reductions in landscaped areas from 55% to 30-35% in all residential zones - larger building footprints, smaller backyards, less open space around units and townhouses, loss of trees, less green screening between buildings and loss of privacy and amenity.
- Return floor space ratios and landscaped areas to existing (LEP2006) requirements.
- Units and townhouses allowed on single lots - amalgamation of lots no longer required.
- No minimum lot size for unit, townhouse and dual occupancy development.
- Permitting undersized and single lots will encourage an excessive amount of high density of poor design with adverse impacts on neighbours.
- 13,336 square metres of public open space in Waratah Park Sutherland still designated for 9 storey buildings. Remove this public open space zoned land from the LEP Building Heights and Floor Space Ratio Maps.
- Sutherland Entertainment Centre being reclassified from community land to operational land (allows it to be sold). It is in the community interest that it remains community land.

In addition to the above I strongly object to the disregard by Council of the 2000 objections from residents to proposals in the Draft LEP 2013 and also Council's rejection of changes recommended by Council staff which would address residents' objections. The Council has provided 3000 more dwellings than was required by the State Government in its initial LEP2013 and in its re-exhibited LEP2013 it has added yet even more high density dwellings which cannot be justified.

Additional comments

\*NO WAY - TOO CLOSE TO A PARK & OPPOSITE A PRE SCHOOL. THIS IS NOT THE TYPE OF HOUSING WE NEED IN THIS AREA !!

Signed



Name

Lynette Rosevear  
Ken Rosevear

Address

18 DARCY ST, MIRANDA



Marian Pate

Sutherland LEP Review

NSW DEPARTMENT OF PLANNING AND INFRASTRUCTURE.

Email : [Sutherlandlepreview@planning.nsw.gov.au](mailto:Sutherlandlepreview@planning.nsw.gov.au)

Mail : PO BOX 39, Sydney 2001

Online : [www.planning.nsw.gov.au](http://www.planning.nsw.gov.au)

I object to the following in the amended Draft Sutherland Shire LEP 2013:

- The proposed amendments will further increase the number of high density dwellings, will lead to the loss of the Shire's green landscape environment, irreversibly change the character of the shire and increase traffic congestion.
- Further Increase in building heights and floor space ratios in Miranda, Sutherland, Caringbah and Cronulla are excessive - will cause overshadowing and poor street amenity.
- 46m/16 storey building height (Coles Caringbah) and 40m/13 storey building heights in Sutherland could be used as precedents to increase heights in other development proposals.
- Further increases in building height to 35m/11 storeys and 50% increase in floor space ratio on the Kingsway between Wandella Road and Kiora Road will overshadow streets; create wind tunnels and poor street amenity.
- Additional areas in Sutherland Shire rezoned for high density development. In Miranda an additional low density area in Karimbla Road & Adina St to be rezoned for high density townhouses.
- 8 storey development next to Miranda Public School - opposed by Dept. of Education due to overlooking and privacy impacts.
- 9m building height will allow 3 storey townhouses and houses in low and medium density zones - overlooking, loss of privacy and amenity. Reduce height to 8.5m to limit height to 2 storeys as recommended by Council staff.
- Increases in floor space ratios and reductions in landscaped areas from 55% to 30-35% in all residential zones - larger building footprints, smaller backyards, less open space around units and townhouses, loss of trees, less green screening between buildings and loss of privacy and amenity.
- Return floor space ratios and landscaped areas to existing (LEP2006) requirements.
- Units and townhouses allowed on single lots - amalgamation of lots no longer required.
- No minimum lot size for unit, townhouse and dual occupancy development.
- Permitting undersized and single lots will encourage an excessive amount of high density of poor design with adverse impacts on neighbours.
- 13,336 square metres of public open space in Waratah Park Sutherland still designated for 9 storey buildings. Remove this public open space zoned land from the LEP Building Heights and Floor Space Ratio Maps.
- Sutherland Entertainment Centre being reclassified from community land to operational land (allows it to be sold). It is in the community interest that it remains community land.

In addition to the above I strongly object to the disregard by Council of the 2000 objections from residents to proposals in the Draft LEP 2013 and also Council's rejection of changes recommended by Council staff which would address residents' objections. The Council has provided 3000 more dwellings than was required by the State Government in its initial LEP2013 and in its re-exhibited LEP2013 it has added yet even more high density dwellings which cannot be justified.

Additional comments

-----  
-----  
-----

Signed 

Name *Kristin Mann* Address

*5 Modeli Street,  
Miranda, 2228  
NSW*



Marian Pate

## Sutherland LEP Review

### NSW DEPARTMENT OF PLANNING AND INFRASTRUCTURE.

Email : [Sutherlandlepreview@planning.nsw.gov.au](mailto:Sutherlandlepreview@planning.nsw.gov.au)

Mail : PO BOX 39, Sydney 2001

Online : [www.planning.nsw.gov.au](http://www.planning.nsw.gov.au)

I object to the following in the amended Draft Sutherland Shire LEP 2013:

- The proposed amendments will further increase the number of high density dwellings, will lead to the loss of the Shire's green landscape environment, irreversibly change the character of the shire and increase traffic congestion.
- Further Increase in building heights and floor space ratios in Miranda, Sutherland, Caringbah and Cronulla are excessive - will cause overshadowing and poor street amenity.
- 46m/16 storey building height (Coles Caringbah) and 40m/13 storey building heights in Sutherland could be used as precedents to increase heights in other development proposals.
- Further increases in building height to 35m/11 storeys and 50% increase in floor space ratio on the Kingsway between Wandella Road and Kiora Road will overshadow streets; create wind tunnels and poor street amenity.
- Additional areas in Sutherland Shire rezoned for high density development. In Miranda an additional low density area in Karimbla Road & Adina St to be rezoned for high density townhouses.
- 8 storey development next to Miranda Public School - opposed by Dept. of Education due to overlooking and privacy impacts.
- 9m building height will allow 3 storey townhouses and houses in low and medium density zones - overlooking, loss of privacy and amenity. Reduce height to 8.5m to limit height to 2 storeys as recommended by Council staff.
- Increases in floor space ratios and reductions in landscaped areas from 55% to 30-35% in all residential zones - larger building footprints, smaller backyards, less open space around units and townhouses, loss of trees, less green screening between buildings and loss of privacy and amenity.
- Return floor space ratios and landscaped areas to existing (LEP2006) requirements.
- Units and townhouses allowed on single lots - amalgamation of lots no longer required.
- No minimum lot size for unit, townhouse and dual occupancy development.
- Permitting undersized and single lots will encourage an excessive amount of high density of poor design with adverse impacts on neighbours.
- 13,336 square metres of public open space in Waratah Park Sutherland still designated for 9 storey buildings. Remove this public open space zoned land from the LEP Building Heights and Floor Space Ratio Maps.
- Sutherland Entertainment Centre being reclassified from community land to operational land (allows it to be sold). It is in the community interest that it remains community land.

In addition to the above I strongly object to the disregard by Council of the 2000 objections from residents to proposals in the Draft LEP 2013 and also Council's rejection of changes recommended by Council staff which would address residents' objections. The Council has provided 3000 more dwellings than was required by the State Government in its initial LEP2013 and in its re-exhibited LEP2013 it has added yet even more high density dwellings which cannot be justified.

Additional comments

-----

-----

-----

Signed

Name

Address

*A. Nasralla*

A-NASRALLA

22 MOOKI ST  
MIRANDA NSW 2228



Marian Pate

## Sutherland LEP Review

### NSW DEPARTMENT OF PLANNING AND INFRASTRUCTURE.

Email : [Sutherlandlepreview@planning.nsw.gov.au](mailto:Sutherlandlepreview@planning.nsw.gov.au)

Mail : PO BOX 39, Sydney 2001

Online : [www.planning.nsw.gov.au](http://www.planning.nsw.gov.au)

I object to the following in the amended Draft Sutherland Shire LEP 2013:

- The proposed amendments will further increase the number of high density dwellings, will lead to the loss of the Shire's green landscape environment, irreversibly change the character of the shire and increase traffic congestion.
- Further Increase in building heights and floor space ratios in Miranda, Sutherland, Caringbah and Cronulla are excessive - will cause overshadowing and poor street amenity.
- 46m/16 storey building height (Coles Caringbah) and 40m/13 storey building heights in Sutherland could be used as precedents to increase heights in other development proposals.
- Further increases in building height to 35m/11 storeys and 50% increase in floor space ratio on the Kingsway between Wandella Road and Kiora Road will overshadow streets; create wind tunnels and poor street amenity.
- Additional areas in Sutherland Shire rezoned for high density development. In Miranda an additional low density area in Karimbla Road & Adina St to be rezoned for high density townhouses.
- 8 storey development next to Miranda Public School - opposed by Dept. of Education due to overlooking and privacy impacts.
- 9m building height will allow 3 storey townhouses and houses in low and medium density zones - overlooking, loss of privacy and amenity. Reduce height to 8.5m to limit height to 2 storeys as recommended by Council staff.
- Increases in floor space ratios and reductions in landscaped areas from 55% to 30-35% in all residential zones - larger building footprints, smaller backyards, less open space around units and townhouses, loss of trees, less green screening between buildings and loss of privacy and amenity.
- Return floor space ratios and landscaped areas to existing (LEP2006) requirements.
- Units and townhouses allowed on single lots - amalgamation of lots no longer required.
- No minimum lot size for unit, townhouse and dual occupancy development.
- Permitting undersized and single lots will encourage an excessive amount of high density of poor design with adverse impacts on neighbours.
- 13,336 square metres of public open space in Waratah Park Sutherland still designated for 9 storey buildings. Remove this public open space zoned land from the LEP Building Heights and Floor Space Ratio Maps.
- Sutherland Entertainment Centre being reclassified from community land to operational land (allows it to be sold). It is in the community interest that it remains community land.

In addition to the above I strongly object to the disregard by Council of the 2000 objections from residents to proposals in the Draft LEP 2013 and also Council's rejection of changes recommended by Council staff which would address residents' objections. The Council has provided 3000 more dwellings than was required by the State Government in its initial LEP2013 and in its re-exhibited LEP2013 it has added yet even more high density dwellings which cannot be justified.

#### Additional comments

I AM THINKING OF BUYING IN THE  
STREET BUT WILL WAIT FOR THIS  
OUTCOME.

Signed K/Duncombe  
S.E.L.S

Name K DUNCOMBE  
J.E.L.

Address 14 MOOKI ST MIRANDA  
14 MOOKI ST. MIRANDA

A DUNCOMBE J.E.L. 14 MOOKI ST  
MIRANDA



Marian Pate

## Sutherland LEP Review

### NSW DEPARTMENT OF PLANNING AND INFRASTRUCTURE.

Email : [Sutherlandlepreview@planning.nsw.gov.au](mailto:Sutherlandlepreview@planning.nsw.gov.au)

Mail : PO BOX 39, Sydney 2001

Online : [www.planning.nsw.gov.au](http://www.planning.nsw.gov.au)

I object to the following in the amended Draft Sutherland Shire LEP 2013:

- The proposed amendments will further increase the number of high density dwellings, will lead to the loss of the Shire's green landscape environment, irreversibly change the character of the shire and increase traffic congestion.
- Further Increase in building heights and floor space ratios in Miranda, Sutherland, Caringbah and Cronulla are excessive - will cause overshadowing and poor street amenity.
- 46m/16 storey building height (Coles Caringbah) and 40m/13 storey building heights in Sutherland could be used as precedents to increase heights in other development proposals.
- Further increases in building height to 35m/11 storeys and 50% increase in floor space ratio on the Kingsway between Wandella Road and Kiora Road will overshadow streets; create wind tunnels and poor street amenity.
- Additional areas in Sutherland Shire rezoned for high density development. In Miranda an additional low density area in Karimbla Road & Adina St to be rezoned for high density townhouses.
- 8 storey development next to Miranda Public School - opposed by Dept. of Education due to overlooking and privacy impacts.
- 9m building height will allow 3 storey townhouses and houses in low and medium density zones - overlooking, loss of privacy and amenity. Reduce height to 8.5m to limit height to 2 storeys as recommended by Council staff.
- Increases in floor space ratios and reductions in landscaped areas from 55% to 30-35% in all residential zones - larger building footprints, smaller backyards, less open space around units and townhouses, loss of trees, less green screening between buildings and loss of privacy and amenity.
- Return floor space ratios and landscaped areas to existing (LEP2006) requirements.
- Units and townhouses allowed on single lots - amalgamation of lots no longer required.
- No minimum lot size for unit, townhouse and dual occupancy development.
- Permitting undersized and single lots will encourage an excessive amount of high density of poor design with adverse impacts on neighbours.
- 13,336 square metres of public open space in Waratah Park Sutherland still designated for 9 storey buildings. Remove this public open space zoned land from the LEP Building Heights and Floor Space Ratio Maps.
- Sutherland Entertainment Centre being reclassified from community land to operational land (allows it to be sold). It is in the community interest that it remains community land.

In addition to the above I strongly object to the disregard by Council of the 2000 objections from residents to proposals in the Draft LEP 2013 and also Council's rejection of changes recommended by Council staff which would address residents' objections. The Council has provided 3000 more dwellings than was required by the State Government in its initial LEP2013 and in its re exhibited LEP2013 it has added yet even more high density dwellings which cannot be justified.

Additional comments

I AM THINKING OF BUYING IN THE  
STREET BUT WILL WAIT FOR THIS  
OUT COME

Signed K K Duncombe  
S. ELLIS

Name K DUNCOMBE  
JER

Address 14 MOOKI ST MIRANDA  
14 MOOKI ST. MIRANDA

A DUNCOMBE [Signature] 14 MOOKI ST  
MIRANDA



Marian Pate

Sutherland LEP Review

NSW DEPARTMENT OF PLANNING AND INFRASTRUCTURE.

Email : [Sutherlandlepreview@planning.nsw.gov.au](mailto:Sutherlandlepreview@planning.nsw.gov.au)

Mail : PO BOX 39, Sydney 2001

Online : [www.planning.nsw.gov.au](http://www.planning.nsw.gov.au)

I object to the following in the amended Draft Sutherland Shire LEP 2013:


- The proposed amendments will further increase the number of high density dwellings, will lead to the loss of the Shire's green landscape environment, irreversibly change the character of the shire and increase traffic congestion.
- Further Increase in building heights and floor space ratios in Miranda, Sutherland, Caringbah and Cronulla are excessive - will cause overshadowing and poor street amenity.
- 46m/16 storey building height (Coles Caringbah) and 40m/13 storey building heights in Sutherland could be used as precedents to increase heights in other development proposals.
- Further increases in building height to 35m/11 storeys and 50% increase in floor space ratio on the Kingsway between Wandella Road and Kiora Road will overshadow streets; create wind tunnels and poor street amenity.
- Additional areas in Sutherland Shire rezoned for high density development. In Miranda an additional low density area in Karimbla Road & Adina St to be rezoned for high density townhouses.
- 8 storey development next to Miranda Public School - opposed by Dept. of Education due to overlooking and privacy impacts.
- 9m building height will allow 3 storey townhouses and houses in low and medium density zones - overlooking, loss of privacy and amenity. Reduce height to 8.5m to limit height to 2 storeys as recommended by Council staff.
- Increases in floor space ratios and reductions in landscaped areas from 55% to 30-35% in all residential zones - larger building footprints, smaller backyards, less open space around units and townhouses, loss of trees, less green screening between buildings and loss of privacy and amenity.
- Return floor space ratios and landscaped areas to existing (LEP2006) requirements.
- Units and townhouses allowed on single lots - amalgamation of lots no longer required.
- No minimum lot size for unit, townhouse and dual occupancy development.
- Permitting undersized and single lots will encourage an excessive amount of high density of poor design with adverse impacts on neighbours.
- 13,336 square metres of public open space in Waratah Park Sutherland still designated for 9 storey buildings. Remove this public open space zoned land from the LEP Building Heights and Floor Space Ratio Maps.
- Sutherland Entertainment Centre being reclassified from community land to operational land (allows it to be sold). It is in the community interest that it remains community land.

In addition to the above I strongly object to the disregard by Council of the 2000 objections from residents to proposals in the Draft LEP 2013 and also Council's rejection of changes recommended by Council staff which would address residents' objections. The Council has provided 3000 more dwellings than was required by the State Government in its initial LEP2013 and in its re exhibited LEP2013 it has added yet even more high density dwellings which cannot be justified.


Additional comments

-----  
-----  
-----

Signed

Name

  
Kim PORTER

Address

7 Mooki St  
Miranda  
2228  
7 Mooki St  
MIRANDA NSW 2228



Marian Pate

## Sutherland LEP Review

### NSW DEPARTMENT OF PLANNING AND INFRASTRUCTURE.

Email : [Sutherlandlepreview@planning.nsw.gov.au](mailto:Sutherlandlepreview@planning.nsw.gov.au)

Mail : PO BOX 39, Sydney 2001


Online : [www.planning.nsw.gov.au](http://www.planning.nsw.gov.au)

I object to the following in the amended Draft Sutherland Shire LEP 2013:

- The proposed amendments will further increase the number of high density dwellings, will lead to the loss of the Shire's green landscape environment, irreversibly change the character of the shire and increase traffic congestion.
- Further Increase in building heights and floor space ratios in Miranda, Sutherland, Caringbah and Cronulla are excessive - will cause overshadowing and poor street amenity.
- 46m/16 storey building height (Coles Caringbah) and 40m/13 storey building heights in Sutherland could be used as precedents to increase heights in other development proposals.
- Further increases in building height to 35m/11 storeys and 50% increase in floor space ratio on the Kingsway between Wandella Road and Kiora Road will overshadow streets; create wind tunnels and poor street amenity.
- Additional areas in Sutherland Shire rezoned for high density development. In Miranda an additional low density area in Karimbla Road & Adina St to be rezoned for high density townhouses.
- 8 storey development next to Miranda Public School - opposed by Dept. of Education due to overlooking and privacy impacts.
- 9m building height will allow 3 storey townhouses and houses in low and medium density zones - overlooking, loss of privacy and amenity. Reduce height to 8.5m to limit height to 2 storeys as recommended by Council staff.
- Increases in floor space ratios and reductions in landscaped areas from 55% to 30-35% in all residential zones - larger building footprints, smaller backyards, less open space around units and townhouses, loss of trees, less green screening between buildings and loss of privacy and amenity.
- Return floor space ratios and landscaped areas to existing (LEP2006) requirements.
- Units and townhouses allowed on single lots - amalgamation of lots no longer required.
- No minimum lot size for unit, townhouse and dual occupancy development.
- Permitting undersized and single lots will encourage an excessive amount of high density of poor design with adverse impacts on neighbours.
- 13,336 square metres of public open space in Waratah Park Sutherland still designated for 9 storey buildings. Remove this public open space zoned land from the LEP Building Heights and Floor Space Ratio Maps.
- Sutherland Entertainment Centre being reclassified from community land to operational land (allows it to be sold). It is in the community interest that it remains community land.

In addition to the above I strongly object to the disregard by Council of the 2000 objections from residents to proposals in the Draft LEP 2013 and also Council's rejection of changes recommended by Council staff which would address residents' objections. The Council has provided 3000 more dwellings than was required by the State Government in its initial LEP2013 and in its re exhibited LEP2013 it has added yet even more high density dwellings which cannot be justified.

Additional comments



Signed

Isu Helen

Name

16 Darby St  
Miranda

Address



Marian Pate

## Sutherland LEP Review

### NSW DEPARTMENT OF PLANNING AND INFRASTRUCTURE.

Email : [Sutherlandlepreview@planning.nsw.gov.au](mailto:Sutherlandlepreview@planning.nsw.gov.au)

Mail : PO BOX 39, Sydney 2001

Online : [www.planning.nsw.gov.au](http://www.planning.nsw.gov.au)

I object to the following in the amended Draft Sutherland Shire LEP 2013:

- The proposed amendments will further increase the number of high density dwellings, will lead to the loss of the Shire's green landscape environment, irreversibly change the character of the shire and increase traffic congestion.
- Further Increase in building heights and floor space ratios in Miranda, Sutherland, Caringbah and Cronulla are excessive - will cause overshadowing and poor street amenity.
- 46m/16 storey building height (Coles Caringbah) and 40m/13 storey building heights in Sutherland could be used as precedents to increase heights in other development proposals.
- Further increases in building height to 35m/11 storeys and 50% increase in floor space ratio on the Kingsway between Wandella Road and Kiora Road will overshadow streets; create wind tunnels and poor street amenity.
- Additional areas in Sutherland Shire rezoned for high density development. In Miranda an additional low density area in Karimbla Road & Adina St to be rezoned for high density townhouses.
- 8 storey development next to Miranda Public School - opposed by Dept. of Education due to overlooking and privacy impacts.
- 9m building height will allow 3 storey townhouses and houses in low and medium density zones - overlooking, loss of privacy and amenity. Reduce height to 8.5m to limit height to 2 storeys as recommended by Council staff.
- Increases in floor space ratios and reductions in landscaped areas from 55% to 30-35% in all residential zones - larger building footprints, smaller backyards, less open space around units and townhouses, loss of trees, less green screening between buildings and loss of privacy and amenity.
- Return floor space ratios and landscaped areas to existing (LEP2006) requirements.
- Units and townhouses allowed on single lots - amalgamation of lots no longer required.
- No minimum lot size for unit, townhouse and dual occupancy development.
- Permitting undersized and single lots will encourage an excessive amount of high density of poor design with adverse impacts on neighbours.
- 13,336 square metres of public open space in Waratah Park Sutherland still designated for 9 storey buildings. Remove this public open space zoned land from the LEP Building Heights and Floor Space Ratio Maps.
- Sutherland Entertainment Centre being reclassified from community land to operational land (allows it to be sold). It is in the community interest that it remains community land.

In addition to the above I strongly object to the disregard by Council of the 2000 objections from residents to proposals in the Draft LEP 2013 and also Council's rejection of changes recommended by Council staff which would address residents' objections. The Council has provided 3000 more dwellings than was required by the State Government in its initial LEP2013 and in its re exhibited LEP2013 it has added yet even more high density dwellings which cannot be justified.

#### Additional comments

17 years ago my son was hit by a car and killed on Karimbla Rd. I never want to see another child die like this. The increase in traffic will endanger the lives of children and elderly as they travel to across the park, shops, school etc.

Signed

*Robyn Bove*

Name

Robyn Bove

Address

1/4 Wooral St  
Miranda