






MOONEE PONDS CREEK OPPORTUNITIES

ID	INITIATIVE NAME	LOCATION	PROJECT CO-BENEFITS				
			Water management	Open Space	Biodiversity	Movement	History & culture
 LEAD THEME: WATER MANAGEMENT							
W1	Redesign of Bridges	Multiple locations					
W2	Travencore Park Creek Naturalisation	North					
W3	Mt Alexander Road Nature Gateway	North					
W4	Debneys Water Park	North					
W5	Moonee Ponds Creek Civic Overflow Route	Central					
W6	Langford Road Linear Stormwater Park	Central					
W7	E-Gate Stormwater Park	South					
W8	Levee Banks Water Storage	Central					
W9	Travencore Park Ponds	North					
W10	CityLink Water Collection	Multiple locations					
 LEAD THEME: OPEN SPACE							
OS1	Levees as Places for People	Central					
OS2	Macaulay Green Links	Central					
OS3	Expanded Creek Environs	Central					
OS4	Macaulay Terraces	Central					
OS5	Moonee Ponds Creek Mouth – A Community Hotspot	South					
 LEAD THEME: BIODIVERSITY							
B1	CityLink Land Bridge	North					
B2	E-Gate Saltmarsh and Mangrove Reserve	South					
B3	Expanded Salt Marsh Zone	South					
B4	Docklands Biodiversity Hotspot	South					
B5	Moonee Ponds Creek Forest	Length of Creek					
B6	Native Grassland Restoration	Central					
B7	Novel Habitats	North					
B8	The Research Wetlands	South					
 LEAD THEME: MOVEMENT							
M1	Flemington Bridge Station Connection Upgrade	North					
M2	Dynon Canal Cycle Link	South					
M3	The Connected Veloway	South					
M4	Fisherman's Bend Connection	South					
M5	Arden-Macaulay Pedestrian Bridges	Central					
M6	Moonee Ponds Creek Cycling and Walking Trails	Length of Creek					
 LEAD THEME: HISTORY & CULTURE							
H1	Moonee Ponds Creek Art Trail	Length of Creek					
H2	Community Canvas	North					