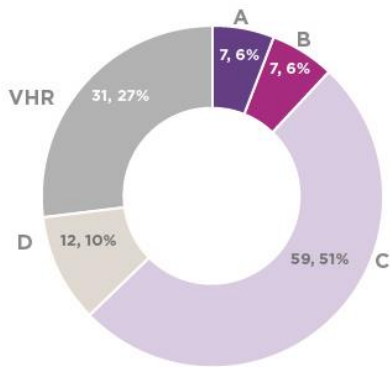


# MELBOURNE PLANNING SCHEME AMENDMENT C258

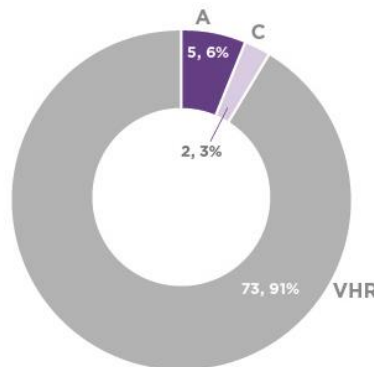
## Previous grading of Significant places outside of the large precincts by suburb

Date prepared: 13 August 2018

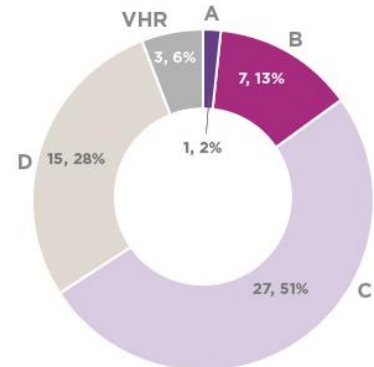
This document identifies the number and percentage of heritage places based on their previous grading under the A to E system. These places are covered by individual heritage overlays and are classified Significant in the re-exhibited inventory. It does not include places which are in the re-exhibited inventory which are in interim heritage overlays. If several properties are listed in the inventory under one address in the schedule to the Heritage Overlay, these addresses have been counted individually.



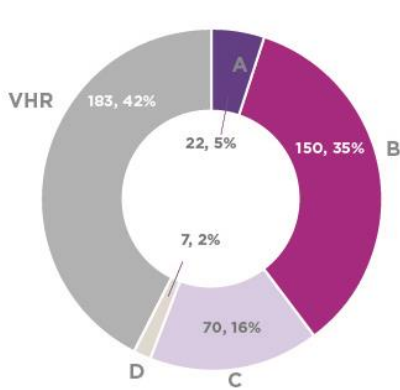
Carlton



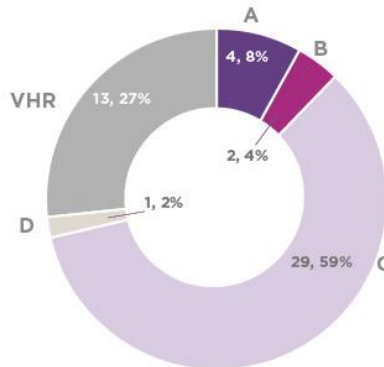
East Melbourne



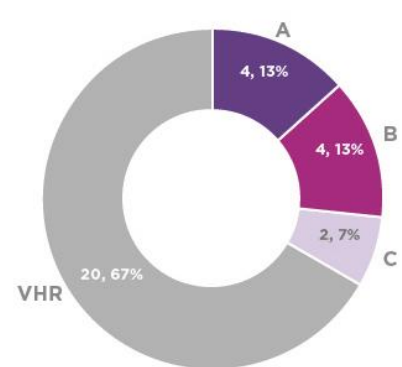
Kensington



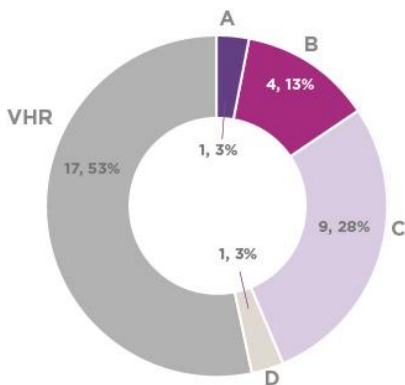
Melbourne



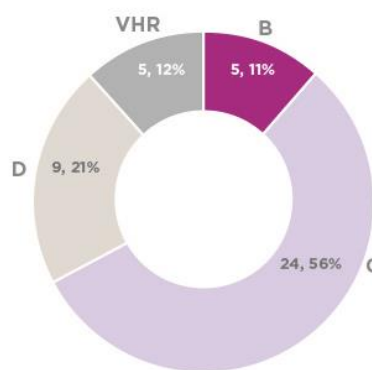
North Melbourne



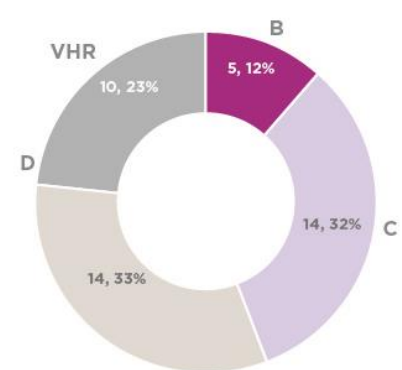
Parkville



South Melbourne,  
Southbank, Docklands  
and Port Melbourne



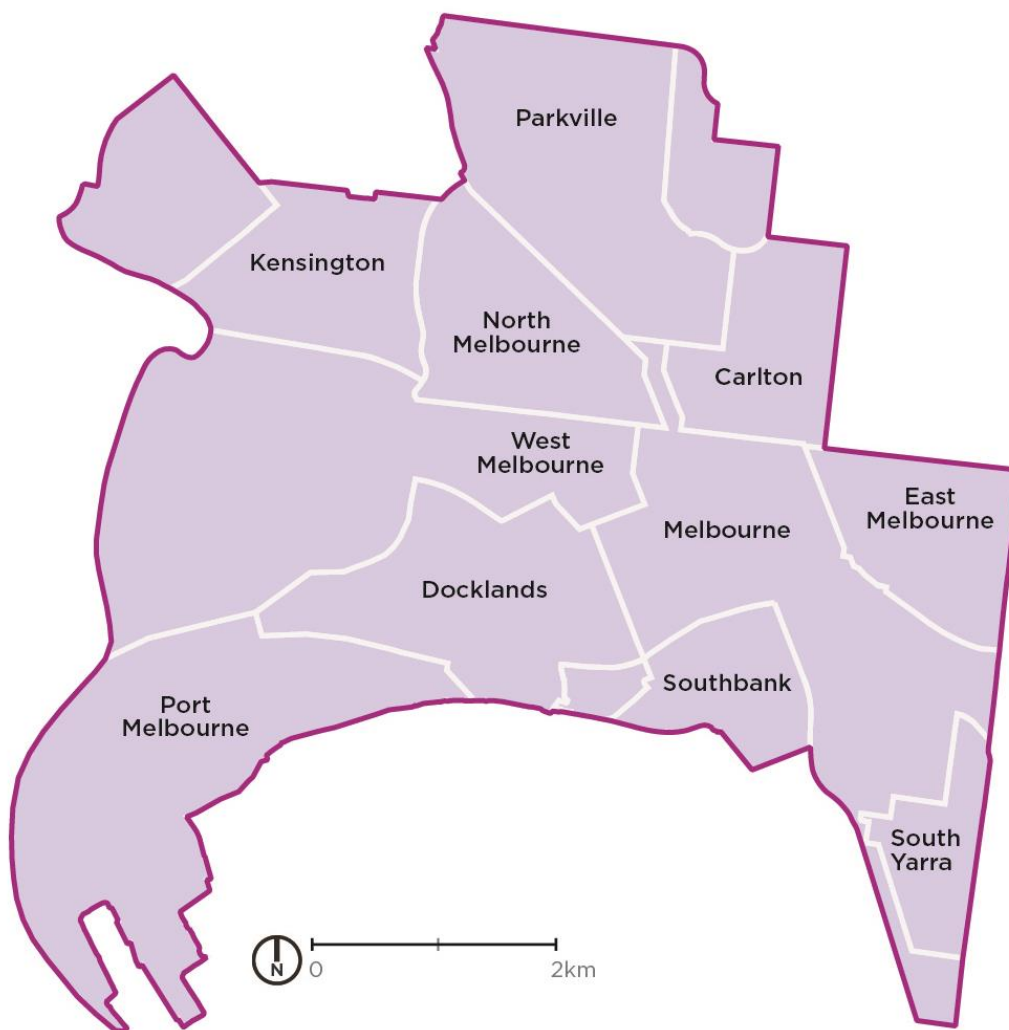
South Yarra



West Melbourne

# MELBOURNE PLANNING SCHEME AMENDMENT C258

Suburb	Previous grading					Total
	A	B	C	D	VHR	
Carlton	7	7	59	12	31	116
East Melbourne	5	0	2	0	73	80
Kensington	1	7	27	15	3	53
Melbourne	22	150	70	7	183	432
North Melbourne	4	2	29	1	13	49
Parkville	4	4	2	0	20	30
South Melbourne, Southbank, Docklands & Port Melbourne	1	4	9	1	17	32
South Yarra	0	5	24	9	5	43
West Melbourne	0	5	14	14	10	43



**Figure 1: City of Melbourne suburbs**