

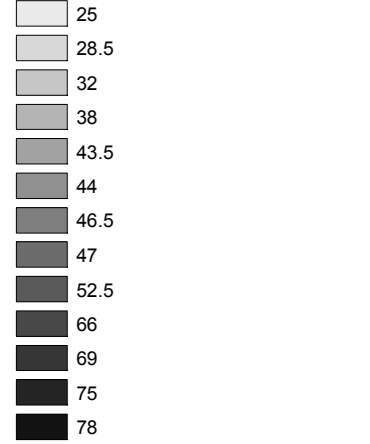


**Warringah Local  
Environmental  
Plan 2011**

**Height of Buildings Map**

**Maximum Building Height (RL)**

Heights shown on map in RL (m)

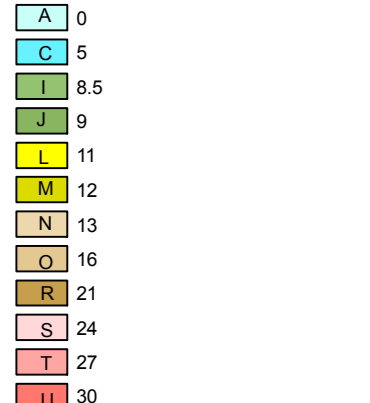


Area 1 Refer to Clause 7.7

Area 2 Refer to Clause 7.8


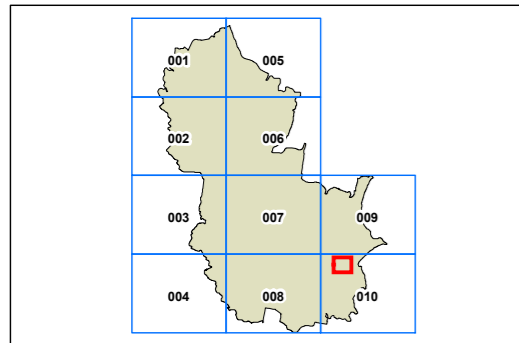
Area 3 Refer to Clause 7.9

**Maximum Building Height (m)**



**Cadastre**

Cadastre 11/09/2018 © Northern Beaches Council



Scale: 1:3,500 @ A3

Projection: GDA 1994  
Zone 56

**Enlarged maps  
prepared for  
Community  
Information  
Sessions  
only**

