




Warringah Local Environmental Plan 2011

Height of Buildings Map

Maximum Building Height (RL)

Heights shown on map in RL (m)

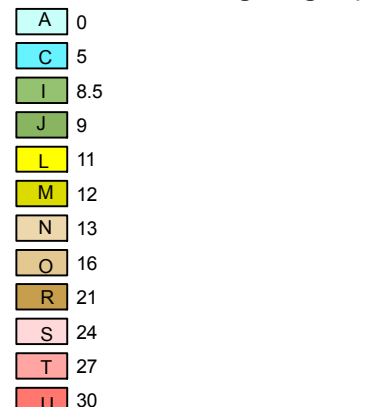


Area 1 Refer to Clause 7.7

Area 2 Refer to Clause 7.8

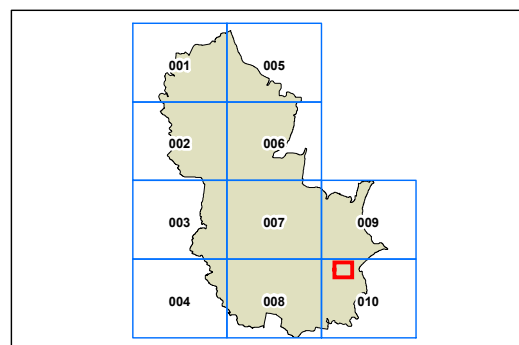
Area 3 Refer to Clause 7.9

Maximum Building Height (m)



Cadastre

Cadastre 28/02/2018 © Northern Beaches Council



0 25 50 100 Metres

Scale: 1:3,500 @ A3

Projection: GDA 1994
Zone 56

Enlarged maps prepared for Community Information Sessions only

