












**U21 CONSTRUCT
MULTIPURPOSE
FUNCTION CENTRE
OVER BOAT
STORAGE**

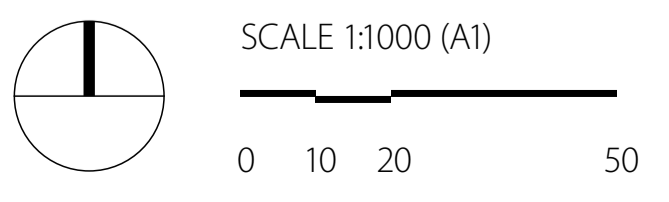
**U22 FORMALISE
PEDESTRIAN
PATHS FOR EASIER
ACCESS TO THE
RIVER**

**U23 INCLUDE
LANDSCAPE AND
STORMWATER
MANAGEMENT
FEATURES WITHIN
PARKING AREA**

**U24 REPAIR AND
UPGRADE THE
REGATTA COURSE,
INCLUDING START
AND FINISH
POINTS, LANE
AND DISTANCE
MARKERS**

LEGEND

-  Vehicular Access
-  Drop Off Zones
-  Pedestrian Access - River Trail
-  Pedestrian Access - Other
-  Levy Banks
-  Parking Areas
-  Informal Open Space/Overflow Parking
-  Vegetation/Storm Water Management
-  Upgraded Entrance to Water
-  Gates
-  Fence



Upper Patterson River Precinct Plan Enlargement - Aspirational
Patterson River DELWP