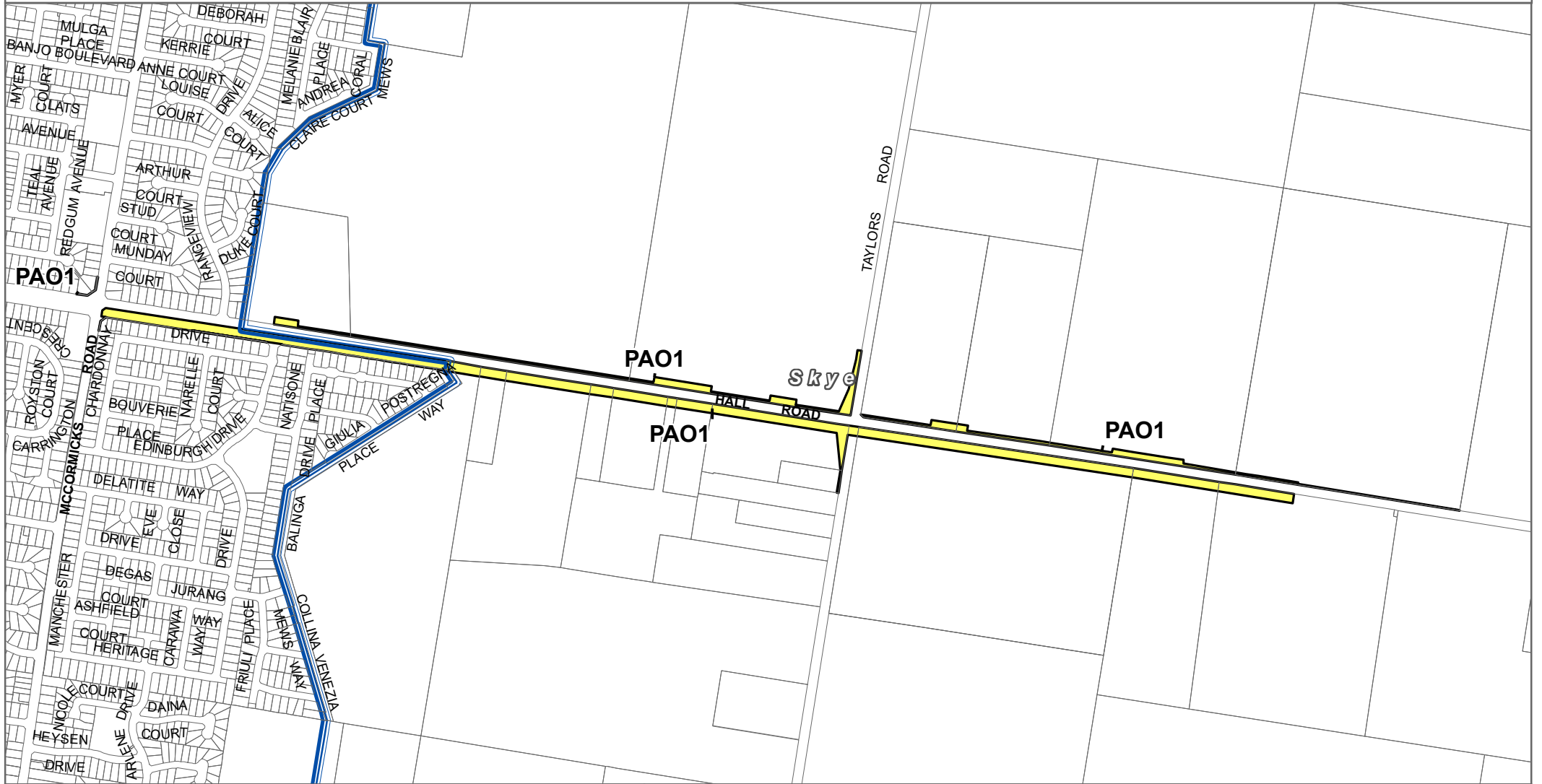





# FRANKSTON PLANNING SCHEME - LOCAL PROVISION AMENDMENT GC181



## LEGEND

-  PAO1 - Public Acquisition Overlay - Schedule 1
-  Local Government Area
-  Urban Growth Boundary

## Disclaimer

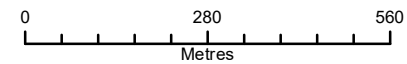
This publication may be of assistance to you but the State of Victoria and its employees do not guarantee that the publication is without flaw of any kind or is wholly appropriate for your particular purposes and therefore disclaims all liability for any error, loss or other consequence which may arise from you relying on any information in this publication.

© The State of Victoria Department of Environment, Land, Water and Planning 2021

Planning Group

Print Date: 19/02/2021

Amendment Version: 1



Environment,  
Land, Water  
and Planning

Part of Planning Scheme Map 3PAO

