














-  Key Roads
-  Vehicular Access
-  Pedestrian Access - River Trail
-  Pedestrian Access - Other
-  Existing Built Form
-  Proposed Built Form
-  Green Corridor
-  Levy Banks
-  Parking Areas
-  Informal Open Space/ Overflow Parking Areas
-  Boat Ramps
-  Pontoons
-  Gates

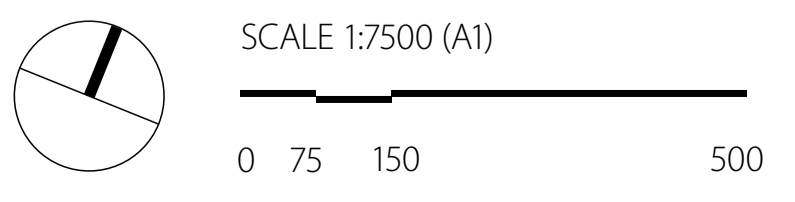
U1 BUILD A MULTI-USE PATH CONNECTION UNDER FREEWAY ON THE NORTH BANK

SEE PLAN ENLARGEMENT

U2 REPAIR 2KM OF CARRUM LILYDALE TRAIL AS REQUIRED

U3 ADD BENCHES PERIODICALLY ALONG TRAIL ON NORTH SIDE OF RIVER

U4 BANK STABILISATION WORKS



Upper Patterson River Precinct
Patterson River DELWP