

--/20--  
Proposed  
GC81

## SCHEDULE 1 [PPPS] 4 [MPS] TO CLAUSE 37.04 CAPITAL CITY ZONE

Shown on the planning scheme map as **CCZ1** [PPPS] **CCZ4** [MPS].

### FISHERMANS BEND URBAN RENEWAL AREA

#### Purpose

To encourage development that optimises the strategic location of Fishermans Bend as an urban renewal precinct of State significance.

To create an area that incorporates sustainable transport patterns and best practice sustainable design into all developments. [CCZ Obj's p2]

To create a liveable mixed-use area that includes employment uses and residential uses. To support the continued operation of existing industrial uses which facilitate the urban renewal of Fishermans Bend and to apply the agent of change principle to ensure that new development for sensitive uses incorporates measures to mitigate potential amenity impacts from those industrial uses.

To support the continued operation of continuing uses.

#### 1.0

--/20--  
Proposed  
GC81

#### Table of uses

##### Section 1 - Permit not required

Use	Condition
<b>Accommodation (other than Dwelling, Corrective institution, Motel, Residential aged care facility, Residential hotel, Residential village and Retirement village)</b>	<p>Must meet the threshold distance from industrial and/or warehouse uses referred to in the table to Clause 52.10. [PPPS]</p> <p>Must be no less than 300m from 223-235 Boundary St, 310-324 Ingles St and 209-221 Boundary St, Port Melbourne. [MPS]</p> <p>Must not be within 450 metres of the South Melbourne to Brooklyn or Dandenong to West Melbourne pipeline as shown on Map #.</p> <p>Must not be within 100 metres of the Port Melbourne to Symex Holdings pipeline as shown on Map #.</p>
<b>Art and craft centre</b>	
<b>Bank</b>	Must be located [in a core area [PPPS]] with frontage to a primary or secondary active frontage street.
<b>Child care centre</b>	<p>Must meet the threshold distance from industrial and/or warehouse uses referred to in the table to Clause 52.10. [PPPS]</p> <p>Must be more than 300m from 223-235 Boundary St, 310-324 Ingles St and 209-221 Boundary St, Port Melbourne [MPS]</p> <p>Must not be within 450 metres of the South Melbourne to Brooklyn or Dandenong to West Melbourne pipeline as shown on Map #.</p> <p>Must not be within 100 metres of the Port Melbourne to Symex Holdings pipeline as shown on Map #.</p>

MINISTER FOR PLANNING MAY 14 VERSION  
 MINISTER FOR PLANNING PART C VERSION  
 PORT PHILLIP [PPPS] MELBOURNE [MPS] PLANNING SCHEME  
 COMBINED CCZ  
 BASED ON MINISTER'S PART A VERSION WITH PARAGRAPH NUMBERS ADDED  
 NORTON ROSE FULBRIGHT TRACK CHANGES – 13 JUNE 2018

Use	Condition
<b>Cinema based entertainment facility</b>	<p>Must be located [in a core area [PPPS]] with frontage to a primary or secondary active frontage street.</p> <p>Must not be within 450 metres of the South Melbourne to Brooklyn or Dandenong to West Melbourne pipeline as shown on Map #.</p> <p>Must not be within 100 metres of the Port Melbourne to Symex Holdings pipeline as shown on Map #.</p>
<b>Department store</b>	Must be located in a core area with frontage to a primary or secondary active frontage street.
<b>Display home</b>	
<b>[Dwelling [PPPS]]</b>	<p>[</p> <p>[Must meet the threshold distance from industrial and/or warehouse uses referred to in the table to Clause 52.10. [PPPS]]</p> <p>[Must be more than 300m from 223-235 Boundary St, 310-324 Ingles St and 209-221 Boundary St, Port Melbourne. [MPS]]</p> <p>Must not be within 450 metres of the South Melbourne to Brooklyn or Dandenong to West Melbourne pipeline as shown on Map #.</p> <p>Must not be within 100 metres of the Port Melbourne to Symex Holdings pipeline as shown on Map #.</p>
<b>Education centre</b>	<p>Must meet the threshold distance from industrial or warehouse uses referred to in the table to Clause 52.10. [PPPS]</p> <p>Must be more than 300m from 223-235 Boundary St, 310-324 Ingles St and 209-221 Boundary St, Port Melbourne. [MPS]</p>
<b>Home occupation</b>	Must meet requirements of Clause 52.11.
<b>Informal outdoor recreation</b>	
<b>Minor sports and recreation facility</b>	
<b>Office (other than Bank)</b>	
<b>Railway station</b>	
<b>Place of assembly (other than Amusement parlour, Function centre and Nightclub)</b>	<p>Must not be within 450 metres of the South Melbourne to Brooklyn or Dandenong to West Melbourne pipeline as shown on Map #.</p> <p>Must not be within 100 metres of the Port Melbourne to Symex Holdings pipeline as shown on Map #.</p>
<b>Retail premises (other than Hotel, Shop and Tavern)</b>	Must not exceed 1000 square metres gross leasable floor area, [and be located in a core area [PPPS]].
<b>Restricted retail premises</b>	

MINISTER FOR PLANNING MAY 14 VERSION  
 MINISTER FOR PLANNING PART C VERSION  
 PORT PHILLIP [PPPS] MELBOURNE [MPS] PLANNING SCHEME  
 COMBINED CCZ  
 BASED ON MINISTER'S PART A VERSION WITH PARAGRAPH NUMBERS ADDED  
 NORTON ROSE FULBRIGHT TRACK CHANGES – 13 JUNE 2018

Use	Condition
Residential aged care facility Residential hotel Motel	Must meet the threshold distance from industrial or warehouse uses referred to in the table to Clause 52.10. [PPPS] Must be more than 300m from 223-235 Boundary St, 310-324 Ingles St and 209-221 Boundary St, Port Melbourne. [MPS]
Shop (other than Adult sex bookshop, Department store, Supermarket and Restricted retail premises)	
Supermarket	Must be located [in a core area[PPPS]] with frontage to a primary active frontage street.
Tramway	
Any use listed in Clause 62.01	Must meet the requirements of Clause 62.01.

**Section 2 - Permit required**

Use	Condition
Accommodation (other than Dwelling, Corrective institution, Motel, Residential aged care facility, Residential hotel, Residential village and Retirement village)	
Car park	Must not be an open lot car park.
Function centre Hotel Industry Leisure and recreation (other than Informal outdoor recreation, Minor sport and recreation facility, Motor racing track and Racecourse) Nightclub Residential village Retirement village Tavern Transport terminal (other than Airport and Railway station) Utility installation Warehouse	
Any other use not in Section 1 or 3	

## Section 3 - Prohibited

### Use

Airport  
Agriculture (other than Apiculture and Crop raising)  
Brothel  
Cemetery  
Corrective institution  
Motor racing track  
Racecourse  
Pleasure boat facility

## 2.0

--/20--  
Proposed  
GC81

### Use of land

The use of land must have regard to the Maps in this schedule.

### Application requirements

The following application requirements apply to an application for a permit under Clause 37.04, in addition to those specified in Clause 37.04 and elsewhere in the scheme and must accompany an application, as appropriate, to the satisfaction of the responsible authority: [CCZ 2.0p1]

- An application to use land for accommodation, dwelling, motel, residential aged care facility, residential hotel, residential village, retirement village, hostel, child care centre, education centre or informal outdoor recreation use [on land that is within 300m from 223-235 Boundary St, 310-324 Ingles St and 209-221 Boundary St, Port Melbourne [MPS]]. [on land which does not meet the threshold distance from industrial or warehouse uses referred to in the table in Clause 52.10.[PPPS]], must be accompanied by an Amenity Impact Plan that responds to the Existing Industrial Uses with Adverse Amenity Potential Incorporated Document and include, as appropriate: [CCZ 2.0p6]
  - [Measures to mitigate potential amenity impacts from any concrete batching plants within 300m of the land to acceptable levels [MPS]]
  - Measures to mitigate potential amenity impacts from any existing industrial or warehouse use referred to in the table in Clause 52.10 [PPPS]
  - [A site plan identifying the type and nature of any industrial or warehouse use within the threshold distance referred to in the table in Clause 52.10 and any permits granted for the upgrade or expansion of such use. [PPPS] [CCZ 2.0p7]
  - A site plan identifying the type and nature of the concrete batching plants within 300m of the land. [MPS]
  - An assessment of the impact of the proposed sensitive use on any existing industrial or warehouse uses referred to in the table in Clause 52.10 [PPPS] [CCZ 2.0p8]
  - An assessment of the impact of the proposed sensitive use on the concrete batching plants within 300m of the land. [MPS]
  - An assessment of the amenity impact of nearby port operations, freight routes or major transport infrastructure on the proposed sensitive uses. [CCZ 2.0p9]
  - Measures proposed to mitigate potential amenity impacts of any [existing industrial or warehouse use referred to in the table in Clause 52.10 [PPPS] [existing concrete batching plants [MPS] or port, freight or transport infrastructure on the proposed sensitive use, to within acceptable levels. [CCZ 2.0p10]

MINISTER FOR PLANNING MAY 14 VERSION  
MINISTER FOR PLANNING PART C VERSION  
PORT PHILLIP [PPPS] MELBOURNE [MPS] PLANNING SCHEME  
**COMBINED CCZ**  
BASED ON MINISTER'S PART A VERSION WITH PARAGRAPH NUMBERS ADDED  
**NORTON ROSE FULBRIGHT TRACK CHANGES – 13 JUNE 2018**

- Incorporation of noise attenuation measures internally and externally in accordance with Australian Standard 2107 and SEPP N- 1. [CCZ 4.0p43][PPPS]
- An application to use land for an industry or warehouse must be accompanied by the following information, as appropriate: [CCZ 2.0p11]
  - The purpose of the use and the types of processes to be utilised. [CCZ 2.0p12]
  - The type and quantity of goods to be stored, processed or produced. [CCZ 2.0p13]
  - How land not required for immediate use is to be maintained. [CCZ 2p.0p14]
  - Whether a Works Approval or Waste Discharge Licence is required from the Environment Protection Authority. [CCZ 2.0p15]
  - Whether a notification under the *Occupational Health and Safety Regulations 2017* is required, a licence under the *Dangerous Goods Act 1985* is required, or a fire protection quantity under the *Dangerous Goods (Storage and Handling) Regulations 2012* is exceeded. [CCZ 2.0p16]
  - The likely effects, if any, on the neighbourhood and the urban renewal of Fishermans Bend, including: [CCZ 2.0p17]
    - Noise levels. [CCZ 2.0p18]
    - Air-borne emissions. [CCZ 2.0p19]
    - Emissions to land or water. [CCZ 2.0p20]
    - Traffic, including the hours of delivery and despatch. [CCZ 2.0p21]
    - Light spill or glare. [CCZ 2.0p22]

#### **Permit requirement**

- NB – there is no definition of “sensitive use”
- A permit granted for a sensitive use on land within 450 metres of the South Melbourne to Brooklyn pipeline or the Dandenong to West Melbourne pipeline or within 100 metres of the Port Melbourne to Symex Holdings pipeline as shown on Map # must include a condition requiring that before development including demolition starts, a construction management plan addressing the protection of the pipeline must be prepared in consultation with the operator of the pipeline and submitted to and approved by the responsible authority.

#### **Exemption from notice and review**

An application for the use of land is exempt from the notice requirements of Section 52(1)(a), (b) and (d), the decision requirements of Section 64(1), (2) and (3) and the review rights of Section 82(1) of the Act. [CCZ 2.0p23]

This exemption does not apply to an application to use land for a nightclub, tavern, hotel or adult sex bookshop. [CCZ 2.0p24]

#### **Decision guidelines**

The following decision guidelines apply to an application for a permit under Clause 37.04, in addition to those specified in Clause 37.04 and elsewhere in the scheme which must be considered, as appropriate, by the responsible authority: [CCZ 2.0p25]

- Whether the proposal incorporates appropriate measures to mitigate against adverse amenity from existing industrial or warehouse uses referred to in the table to Clause 52.10. [CCZ 2.0p34]
- The views of the pipeline licensee in respect of a permit application to use land for a sensitive use where the land is within:

MINISTER FOR PLANNING MAY 14 VERSION  
MINISTER FOR PLANNING PART C VERSION  
PORT PHILLIP [PPPS] MELBOURNE [MPS] PLANNING SCHEME  
COMBINED CCZ  
BASED ON MINISTER'S PART A VERSION WITH PARAGRAPH NUMBERS ADDED  
NORTON ROSE FULBRIGHT TRACK CHANGES – 13 JUNE 2018

- 450 metres of the South Melbourne to Brooklyn or Dandenong to West Melbourne pipeline as shown on Map #; or
  - 100 metres of the Port Melbourne to Symex Holdings pipeline as shown on Map #.
- NB – there is no definition of “sensitive use”

### 3.0 Subdivision

--/20--  
Proposed  
GC81

The subdivision of land must have regard to the Maps of this schedule.

This requirement does not apply to an application for the subdivision of land in accordance with a planning permit for buildings and works issued before the approval date of Amendment GC81.

#### Permit requirements

The following requirements apply to subdivide land:

- The layout of the subdivision must allow for the provision for any new roads, streets or, laneways [PPPS] generally in accordance with Maps #. [CCZ 3.0p2]
- Car parking areas must be retained in a single or a consolidated title as common property, unless the responsible authority is satisfied that this requirement is not required. [CCZ 3.0p3]

These requirements do not apply to a subdivision of land in accordance with a planning permit for buildings and works issued before the approval date of Amendment GC81.

#### Application requirements [CCZ 3.0p4]

The following application requirements apply to an application for a permit to subdivide land under Clause 37.04-3, in addition to those specified in Clause 37.04 and elsewhere in the scheme and must accompany an application, as appropriate, to the satisfaction of the responsible authority: [CCZ 3.0p5]

- The location of abutting roads, services, infrastructure [PPPS] and street trees. [CCZ 3.0p6]
- Information which demonstrates how the subdivision allows for provision for the roads, streets, laneways [PPPS] and open spaces [PPPS] generally in accordance with the relevant Maps of this schedule. [CCZ 3.0p7]
- Information which demonstrates how the subdivision will allow for the transition of car parking spaces to alternate uses over time. [CCZ 3.0p8]
- A layout plan, drawn to scale and fully dimensioned showing: [CCZ 3.0p9]
  - The location, shape and size of the site. [CCZ 3.0p10]
  - The location of any existing buildings, car parking areas and private open space. [CCZ 3.0p11]
  - The location, shape and size of the proposed lots to be created. [CCZ 3.0p12]
  - The location of any easements on the subject land. [CCZ 3.0p13]
  - Any abutting roads. [CCZ 3.0p14]
  - Any proposed common property to be owned by a body corporate and the lots participating in the body corporate. [CCZ 3.0p15]
- A land budget showing the extent of land provided as a Public Benefit. [CCZ 3.0p16]

## Exemption from notice and review

An application for the subdivision of land is exempt from the notice requirements of Section 52(1)(a), (b) and (d), the decision requirements of Section 64(1), (2) and (3) and the review rights of Section 82(1) of the Act. [CCZ 3.0p17]

## Decision guidelines

The following decision guidelines apply to an application for a permit to subdivide land under Clause 37.04-3, in addition to those specified in Clause 37.04 and elsewhere in the scheme which must be considered, as appropriate, by the responsible authority: [CCZ 3.0p18]

- Where the application to subdivide land provides for residential development, the objectives of Clause 56, where relevant. [CCZ 3.0p22]
- Whether the subdivision allows for the necessary utilities infrastructure to service the development of the subdivided parcels, and allows for shared trenching. [CCZ 3.0p23]
- Whether any proposed staging of development is appropriate. [CCZ 3.0p24]
- Whether the subdivision can accommodate an appropriate building envelope. [CCZ 3.0p26]

## Existing industrial and warehouse uses

The application requirements, conditions on permits and permit requirements for subdivision do not apply to an application for subdivision associated with a continuing lawful use of land .

In considering whether a permit should be granted for the subdivision of land associated with an ongoing existing use of land, the Responsible Authority must consider, as appropriate:

- The impact of the proposed subdivision on the amenity of the future urban renewal area;
- Whether the grant of the permit will prejudice the achievement or orderly development of the future urban structure for the area;
- The extent to which the subdivision will facilitate an important ongoing use of the land during the transition to a high density mixed use precinct;
- Whether the subdivision supports the continued operation of an existing use which will facilitate the urban renewal of Fishermans Bend.

## 4.0 Buildings and works

--/20--  
Proposed  
GC81

The construction of a building, and the carrying out of works, must have regard to the relevant Maps of this schedule.

### Permit requirements

A permit must not be granted to construct a building or construct or carry out works where the vehicle access points and crossovers (not including openings for a road) are located along roads designated as 'no cross overs permitted' in the relevant Map of this schedule, unless no other access is practicable. [CCZ 4.0p2]

A permit allowing a sensitive use on land within 450 metres of the South Melbourne to Brooklyn pipeline or the Dandenong to West Melbourne pipeline or within 100 metres of the Port Melbourne to Symex Holdings pipeline as shown on Map # must include a condition requiring that before development starts, including demolition, a construction management plan addressing the must be submitted to and approved by the responsible



authority. The plan must be endorsed by the operator of the relevant high pressure pipeline.

- NB – there is no definition of “sensitive use”

### **Application requirement**

An application to construct or extend a building of four or less storeys must, where the building includes two or more dwellings, be accompanied by a design response and report explaining how the proposed design meets the objectives of Clause 55.

### **No permit required**

No permit is required to construct a building or construct or carry out works for the following: [CCZ 4.0p16]

- An addition of or modification to a verandah, awning, sunblind or canopy of an existing building. [CCZ 4.0p18]

### **Conditions on permits**

A permit granted to construct a building or to construct or carry out works, other than alterations and additions to an existing building or buildings and work for an existing use, must include conditions which require the following:

- Prior to the commencement of buildings and works, evidence must be submitted that demonstrates the project has been registered to seek a minimum 4 Star Green Star Design and As-Built rating (or equivalent) with the Green Building Council of Australia. [CCZ 4.0p23]
- Prior to the occupation of the building, evidence must be submitted that demonstrates the building can achieve a minimum 4 Star Green Star Design Review certification (or equivalent). [CCZ 4.0p24]

### **Demolition or removal of buildings requirements**

A permit is required to demolish or remove a building or works, except for: [CCZ 4.0p28]

- The demolition or removal of temporary structures. [CCZ 4.0p29]
- The demolition ordered or undertaken by the responsible authority in accordance with the relevant legislation and/or local law. [CCZ 4.0p30]

Before deciding on an application to demolish or remove a building or works, the responsible authority must consider any need for a condition requiring an agreement made under section 173 of the *Planning and Environment Act 1987* to be entered into by the landowner and the Responsible Authority and the local council (if not the Responsible Authority) to the effect of requiring: [CCZ 4.0p31]

- Temporary buildings or works on the vacant site should it remain vacant for six months after completion of the demolition. [CCZ 4.0p32]
- Temporary buildings or works on the vacant site where demolition or construction activity has ceased for six months, or an aggregate of six months[, [PPPS]] after commencement of the construction. [CCZ 4.0p33]



MINISTER FOR PLANNING MAY 14 VERSION  
MINISTER FOR PLANNING PART C VERSION  
PORT PHILLIP [PPPS] MELBOURNE [MPS] PLANNING SCHEME  
**COMBINED CCZ**  
BASED ON MINISTER'S PART A VERSION WITH PARAGRAPH NUMBERS ADDED  
**NORTON ROSE FULBRIGHT TRACK CHANGES – 13 JUNE 2018**

- Temporary buildings or works may include: [CCZ 4.0p34]
  - The construction of temporary buildings for short-term retail or commercial use. Such structures shall include the provision of an active street frontage. [CCZ 4.0p35]
  - Landscaping of the site for the purpose of public recreation and open space. [CCZ 4.0p36]

### Application requirements

The following application requirements apply to an application for a permit under Clause 37.04, in addition to those specified in Clause 37.04 and elsewhere in the scheme and must accompany an application, as appropriate, to the satisfaction of the responsible authority: [CCZ 4.0p37]

- A written urban context report documenting the key planning influences on the development and how it relates to its surroundings. [CCZ 4.0p38]
- A design response, detailing how the design allows for provision for the streets, laneways, generally in accordance with the relevant map of this schedule. [CCZ 4.0p39]
- A 3D digital model suitable for insertion into the Responsible Authority's interactive city model. [CCZ 4.0p40]
- An assessment and report detailing how the proposal responds to the Fishermans Bend Urban Renewal Area Local Policy.
- An application for buildings and works associated with accommodation, dwelling, motel, residential aged care facility, retirement village, residential village, residential hotel, hostel, child care centre, education centre, or located within 100 metres of a freight alignment shown in the relevant Map of this schedule or located within 100 metres of the West Gate freeway or which does not meet the threshold distance from [industrial or warehouse uses referred to in the table to Clause 52.10, PPS] [the concrete batching plans referred to in the table to Clause 52.10 [MPS] must be accompanied by the following information to show how the development is designed to protect future occupants from potential adverse amenity impacts, including: [CCZ 4.0p42]
  - Incorporation of noise attenuation measures Measures to protect against the impacts of vibration, light pollution, and odours and poor air quality. [CCZ 4.0p44]
- Any technical or supporting information necessary, prepared by suitably qualified professionals, including: [CCZ 4.0p45]
  - Environmentally Sustainable Design Statement addressing ESD, Waste and Water management [CCZ 4.0p46]
  - Sustainable Transport Plan demonstrating how the development supports sustainable travel behaviour and promotes active transport modes [CCZ 4.0p47]
  - Landscape Plan for all areas of open space, except private open space for dwellings, providing for biodiversity, canopy tree planting, water sensitive urban design [, [PPPS]] and microclimate management of buildings. [CCZ 4.0p48]
- A demolition plan, detailing the staging of demolition and any temporary works proposed. [CCZ 4.0p49]

### Exemption from notice and review

An application to demolish or remove a building or to construct a building or construct or carry out works is exempt from the notice requirements of Section 52(1)(a), (b) and (d), the decision requirements of Section 64(1), (2) and (3) and the review rights of Section 82(1) of the Act. [CCZ 4.0p50]

## Decision guidelines

The following decision guidelines apply to an application for a permit under Clause 37.04-4, in addition to those specified in Clause 37.04 and elsewhere in the scheme which must be considered, as appropriate, by the responsible authority: [CCZ 4.0p51]

- Whether the proposal responds satisfactorily to the Fishermans Bend Urban Renewal Area Local Policy
- How the proposal contributes to establishing sustainable transport as the primary mode of transport through integrated walking, cycling and pedestrian links. [CCZ 4.0p53]
- Whether the development compromises the function, form and capacity of public spaces and public infrastructure. [CCZ 4.0p54]
- Whether the proposal delivers design excellence, and contributes to creating a range of built form typologies. [CCZ 4.0p55]
- Whether the building design at street level provides for active street frontages, pedestrian engagement and weather protection. [CCZ 4.0p56]
- Whether the proposal delivers a diversity of households and housing typologies, and provides the necessary community infrastructure and facilities. [CCZ 4.0p57]
- Any impacts to the future metro train alignment and potential future elevated freight alignment. [CCZ 4.0p58]
- Whether the proposal includes appropriate mitigation measures to protect against existing off-site amenity [associated with existing uses[PPPS]]. [CCZ 4.0p59]
- Whether the proposal is designed for all deliveries, servicing and waste management to occur on-site. [CCZ 4.0p60]
- Any constraints to vehicle access to the site, the impact of vehicle access on the provision of public transport, pedestrian and cyclist safety. [CCZ 4.0p61]
- The proposed 4 Star Green Star Design and As-Built rating (or equivalent). [CCZ 4.0p62]
- Whether appropriate sustainable water, waste and energy management is proposed. [CCZ 4.0p63]
- The views of Transport for Victoria for any proposal to construct a building, other than alterations and additions to an existing buildings that are within 50 metres of a potential future elevated freight route shown in the relevant Map to this schedule to ensure the proposed building location and access points will not compromise construction of the future freight route. [CCZ 4.0p69]
- Whether residential development includes floor plate layouts and servicing strategies that demonstrate a future capacity to allow one and two bedroom dwellings to be combined and adapted into three or more bedroom dwellings. [CCZ 4.0p70]
- Whether residential development of four or less storeys meets the objectives of Clause 55.

## Existing uses

The application requirements, conditions on permits and permit requirements for buildings and works do not apply to an application for buildings and works associated with a continuing lawful use of land.

In considering whether a permit should be granted for the buildings and works associated with an existing use of land, the Responsible Authority must consider, as appropriate:

- The impact of the proposed buildings and works on the amenity of the future urban renewal area;

- Whether the grant of the permit will prejudice the achievement or orderly development of the future urban structure for the area;
- The extent to which the buildings and works will facilitate an important ongoing use of the land during the transition to a high density mixed use precinct;
- Whether the buildings and works support the continued operation of an existing use which will facilitate the urban renewal of Fishermans Bend.

## 5.0 Advertising signs

--/20--  
GC81

A permit is required to construct and display a sign except for: [CCZ 5.0p1]

- Advertising signs exempted by Clause 52.05-4. [CCZ 5.0p2]
- Renewal or replacement of an existing internally illuminated business identification sign. [CCZ 5.0p3]
- A home occupation sign with an advertisement area not more than 0.2 square metres. [CCZ 5.0p4]
- A direction sign where there is only one to each premises. [CCZ 5.0p5]
- [In core areas as shown on the relevant Map of this schedule, a [PPPS] [A [MPS] business identification sign, bed and breakfast sign, home occupation sign, or promotion sign, that have a combined total advertisement area to each premises not exceeding 8 square metres. [CCZ 5.0p6]
- [In core areas as shown on the relevant Map of this schedule, an [PPPS] [An [MPS] internally illuminated sign of no greater than 1.5 square metres and the sign is not above a verandah or more than 3.7 metres above pavement level. The sign must [also [PPPS] be more than 30 metres from a residential zone or pedestrian or traffic lights. [CCZ 5.0p7]
- [In core areas as shown on the relevant Map of this schedule, a [PPPS] [A [MPS] non-illuminated sign provided no part of the sign protrudes the fascia of the building. [CCZ 5.0p8]

### Exemption from notice and review

An application to construct and display a sign is exempt from the notice requirements of Section 52(1)(a), (b) and (d), the decision requirements of Section 64(1), (2) and (3) and the review rights of Section 82(1) of the Act. [CCZ 5.0p9]

### Land Subject to the Development Plan Overlay

The provisions of this schedule do not apply to an application to use, develop or subdivide land (or any part of that land) that is subject to:

- the Development Plan Overlay; and
- a development plan that has been approved under that Overlay, provided the proposed use, development or subdivision is generally in accordance with that approved development plan to the satisfaction of the responsible authority.

### Transitional Provisions

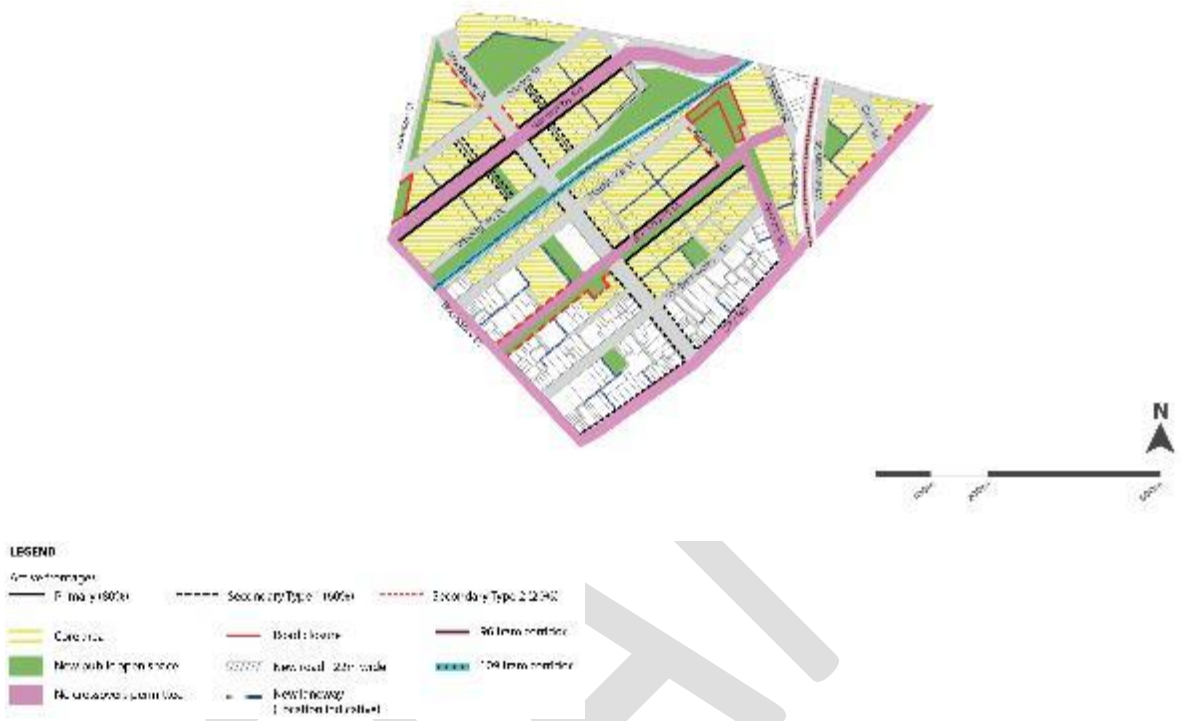
MINISTER FOR PLANNING MAY 14 VERSION  
MINISTER FOR PLANNING PART C VERSION  
PORT PHILLIP [PPPS] MELBOURNE [MPS] PLANNING SCHEME  
**COMBINED CCZ**  
**BASED ON MINISTER'S PART A VERSION WITH PARAGRAPH NUMBERS ADDED**  
**NORTON ROSE FULBRIGHT TRACK CHANGES – 13 JUNE 2018**

The provisions of this schedule/policy do not apply to:

- any application for a planning permit that was lodged before the approval of Amendment GC 81; or
- any application or request for the amendment of a planning permit issued before the approval of Amendment GC81; or
- the use or development of land that was either permitted by or was able to be lawfully undertaken in accordance with a planning permit issued before the approval of Amendment GC81 (including any as of right use that able to be accommodated within any development approved by such a permit.

The provisions of the planning scheme that applied at the time of the grant of the relevant permit, or (in this case of an application for a permit) immediately prior to the approval of Amendment GC81 are to be taken to apply to the relevant application for permit, or to the application or request for amendment of permit respectively

**Map 1: Montague Urban Structure**

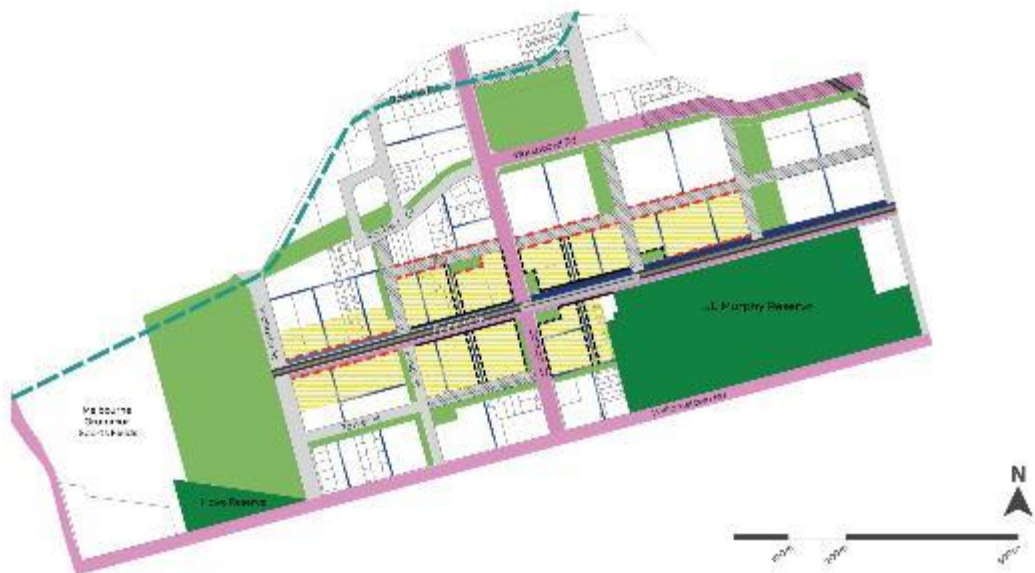


MINISTER FOR PLANNING MAY 14 VERSION  
 MINISTER FOR PLANNING PART C VERSION  
 PORT PHILLIP [PPPS] MELBOURNE [MPS] PLANNING SCHEME  
 COMBINED CCZ  
 BASED ON MINISTER'S PART A VERSION WITH PARAGRAPH NUMBERS ADDED  
 NORTON ROSE FULBRIGHT TRACK CHANGES – 13 JUNE 2018

**Map 2: Sandridge Urban Structure**



**Map 3: Wirraway Urban Structure**

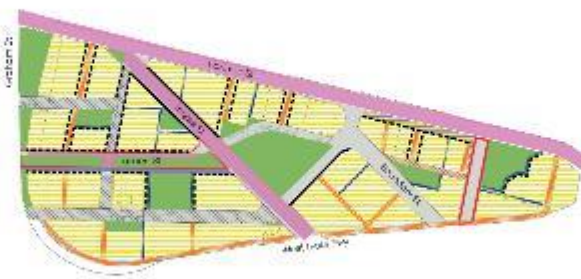




MINISTER FOR PLANNING MAY 14 VERSION  
 MINISTER FOR PLANNING PART C VERSION  
 PORT PHILLIP [PPPS] MELBOURNE [MPS] PLANNING SCHEME  
**COMBINED CCZ**  
 BASED ON MINISTER'S PART A VERSION WITH PARAGRAPH NUMBERS ADDED  
**NORTON ROSE FULBRIGHT TRACK CHANGES – 13 JUNE 2018**



**Map4: Lorimer Urban Structure**



**Definitions**

The following definitions apply for the purposes of interpreting this schedule: [CCZ Def.0p1]

**Active frontage street** is a street shown as ‘Primary active frontage’ or a ‘Secondary active frontage’ on the relevant Map to this schedule. [CCZ Def.0p2]

**Core area and non-core area** are those area identified on the relevant Map. [CCZ Def.0p3]

**Floor area ratio** means the gross floor area divided by the gross developable area. [CCZ Def.0p4]

[CCZ Def.0p5]

**Gross floor area** means the area above ground of all buildings on a site, including all enclosed areas, services, lifts, car stackers and covered balconies. Dedicated communal residential facilities and recreation spaces are excluded from the calculations of gross floor area. Voids associated with lifts, car stackers and similar service elements should be considered as multiple floors of the same height as adjacent floors or 3.0 metres if there is no adjacent floor [CCZ Def.0p6]



MINISTER FOR PLANNING MAY 14 VERSION  
MINISTER FOR PLANNING PART C VERSION  
PORT PHILLIP [PPPS] MELBOURNE [MPS] PLANNING SCHEME  
COMBINED CCZ  
BASED ON MINISTER'S PART A VERSION WITH PARAGRAPH NUMBERS ADDED  
NORTON ROSE FULBRIGHT TRACK CHANGES – 13 JUNE 2018

DRAFT