

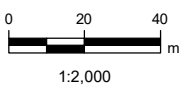


Legend

-  Design
-  Cadastre

Map: 2135645A_GIS_1542_A1 Author: MB

Date: 27/09/2018 Approved by: -



Coordinate system: GDA 1994 MGA Zone 55
Scale ratio correct when printed at A3



**Engineering and Technical Services
for Fitzsimons Lane Upgrade**

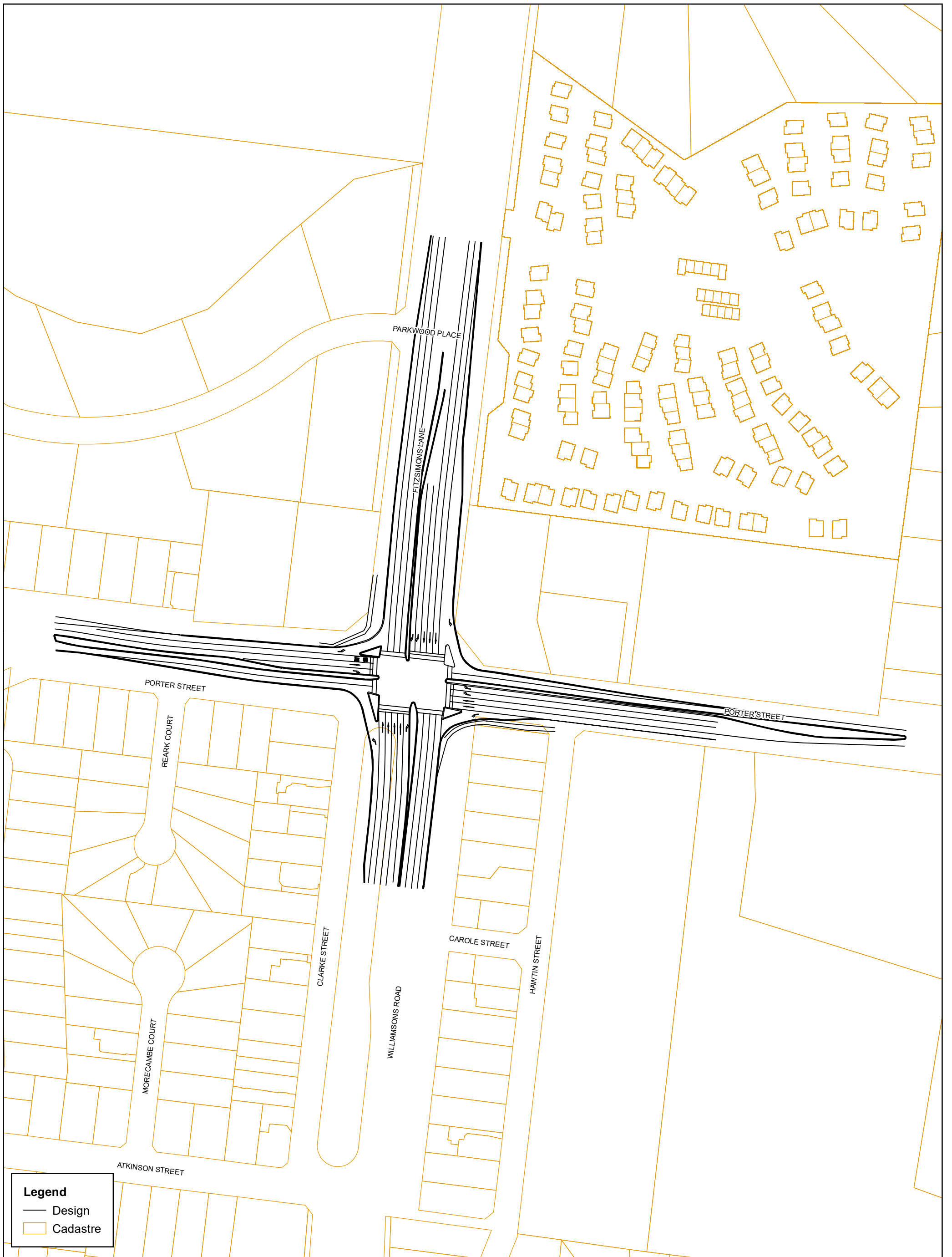
Data source: Copyright © The State of Victoria, Department of Environment,
Land, Water & Planning 2018
ID: 2135645A-N-51-GIS-MAP-0001-A

© WSP | Parsons Brinckerhoff - Asia Pacific (WSP | PB). Copyright in the drawings, information and data recorded is the property of WSP | PB. This document and the information are solely for the use of the authorised recipient and this document may not be used, copied or reproduced in whole or part for any purpose other than that which it was supplied by WSP | PB. WSP | PB makes no representation, undertakes no duty and accepts no responsibility to any third party who may use or rely upon this document or the information. NCSI Certified Quality System to ISO 9001. © APPROVED FOR AND ON BEHALF OF WSP | Parsons Brinckerhoff - Asia Pacific.

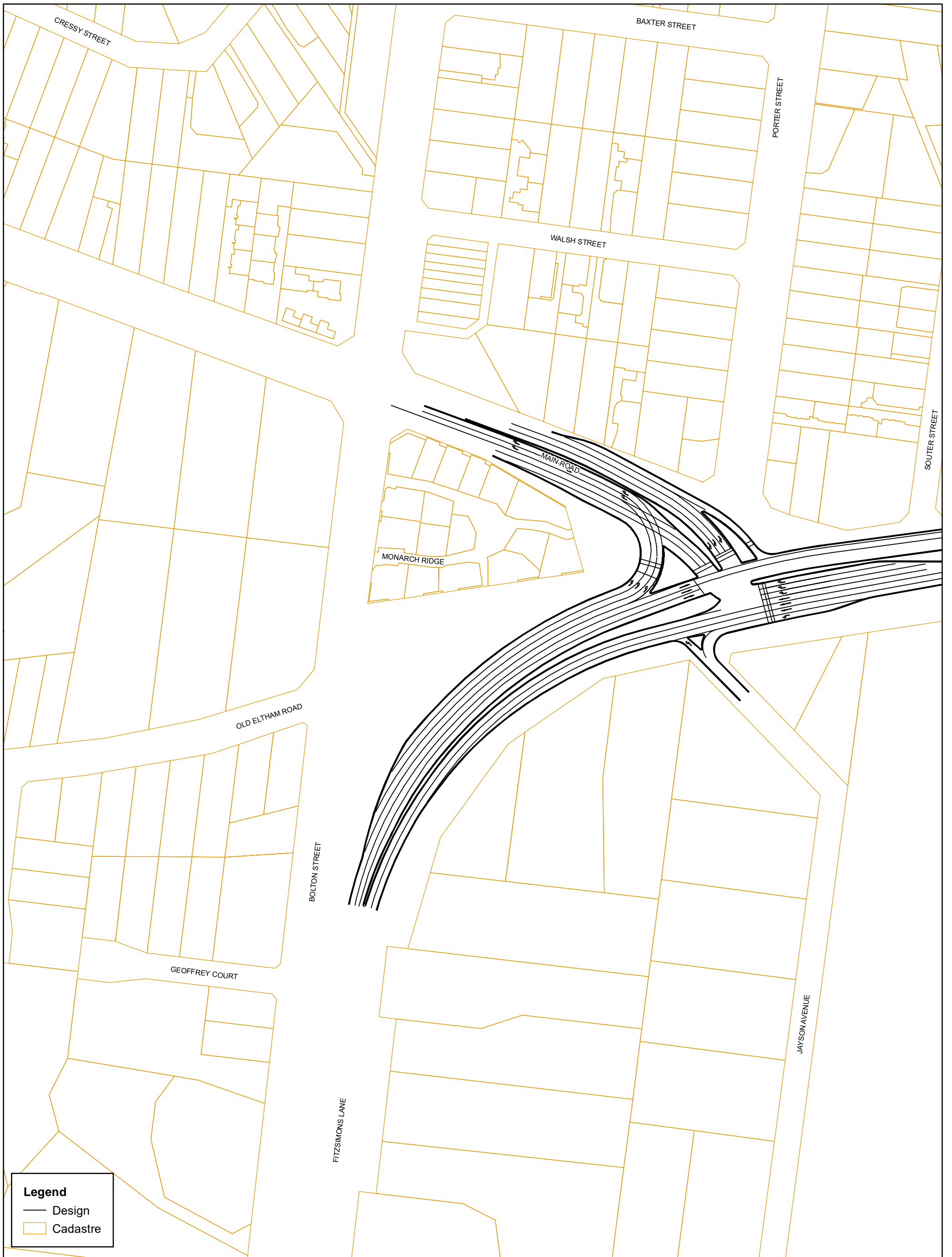


PRELIMINARY

Preliminary design
Map 1

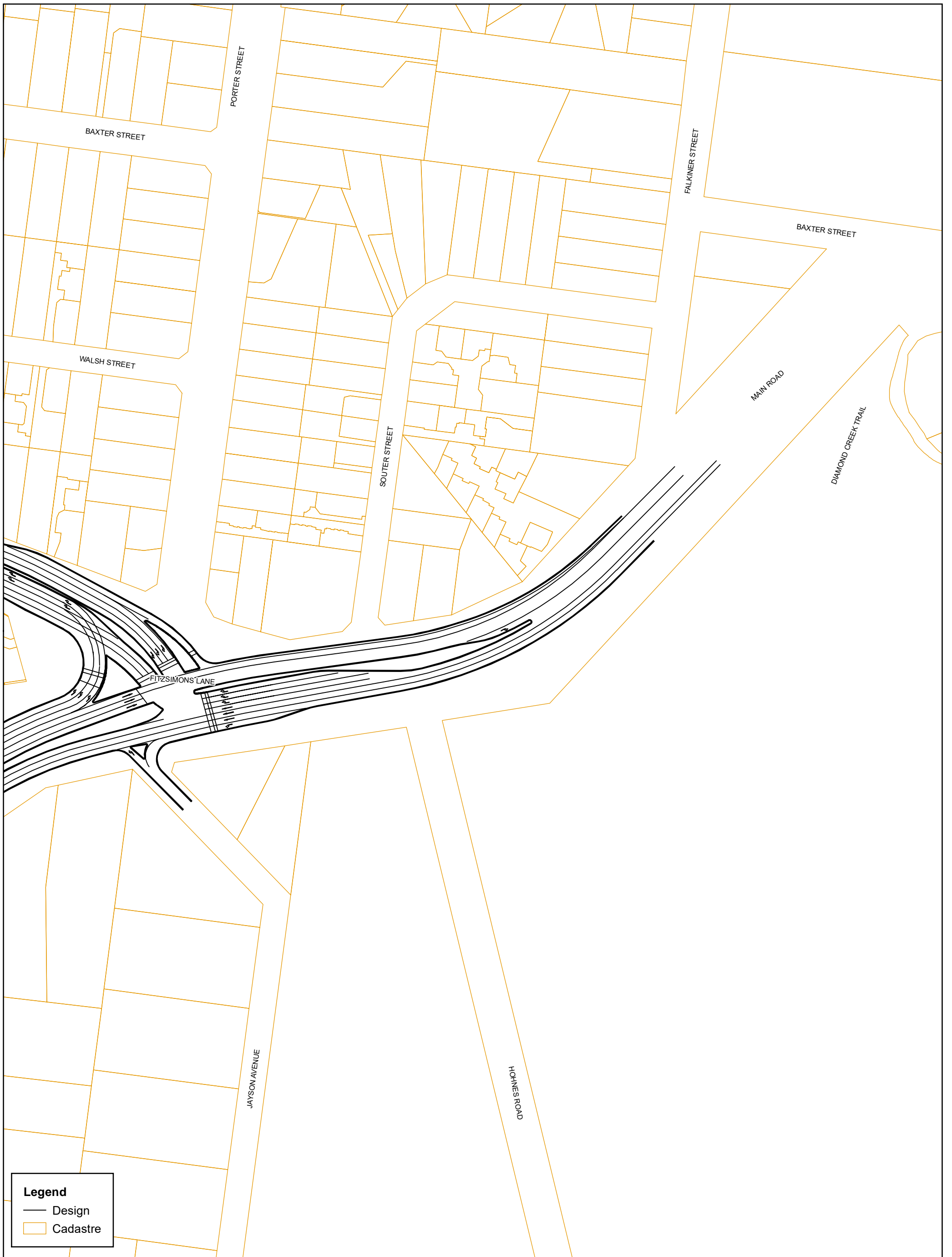


Map: 2135645A_GIS_1542_A1	Author: MB		 1:2,000 Scale ratio correct when printed at A3			Engineering and Technical Services for Fitzsimons Lane Upgrade
Date: 27/09/2018	Approved by: -					
<small>Data source: Copyright © The State of Victoria, Department of Environment, Land, Water & Planning 2018 ID: 2135645A-N-51-GIS-MAP-0001-A</small>			<small>© WSP Parsons Brinckerhoff - Asia Pacific (WSP PB). Copyright in the drawings, information and data recorded is the property of WSP PB. This document and the information are solely for the use of the authorised recipient and this document may not be used, copied or reproduced in whole or part for any purpose other than that which it was supplied by WSP PB. WSP PB makes no representation, undertakes no duty and accepts no responsibility to any third party who may use or rely upon this document or the information. NCSI Certified Quality System to ISO 9001. © APPROVED FOR AND ON BEHALF OF WSP Parsons Brinckerhoff - Asia Pacific.</small>			
<small>\\Apme01\proj\WVicRoads\2135645A_OSAR_ENGINEERING_TECHNICAL_SE10_GIS\Projects\Maps\2135645A_GIS_1542_A1.mxd</small>			<small>MRPA</small>		<small>www.wsp.com</small>	



Legend

- Design
- Cadastre



Legend

- Design
- Cadastre