





DRAFT BUCKLAND VALLEY RECREATIONAL MASTER PLAN - Summary Table of Proposed and Existing Facilities

	Facility	Brief Description of Proposal	Directly Associated Activities (proposed and existing)	Indirectly Associated Activities	Length	Map Sheet	Master Plan Reference
Designated Camping Areas	Ah Youngs	Additional fireplaces, improvements to toilet facilities. Vegetation screening for dust and privacy. Connectivity to proposed multi-use tracks. Information and interpretation signage			N/A	2	Sect. 7.1. Page 43
	Camp Flat	Additional fireplaces, improvements to toilet facilities. Connectivity to proposed multi-use tracks. River access points. Information and interpretation signage.			N/A	2	Sect. 7.2. Page 47
	Shippen's Flat	Additional fireplaces. Vegetation screening for dust and privacy. Connectivity to proposed multi-use tracks. River access points. Information and interpretation signage.			N/A	5	Sect. 7.3. Page 49
	BV19 (proposed)	Additional fireplaces, and toilet facilities. Vegetation screening for dust and privacy. Connectivity to proposed multi-use tracks. Information and interpretation signage			N/A	5	Sect. 7.4. Page 51
	Leinster Flat	Additional fireplaces. Vegetation screening for dust and privacy. Connectivity to proposed multi-use tracks. River access points. Information and interpretation signage.			N/A	5	Sect. 7.5. Page 53
	Good Hope Flat	Additional fireplaces. Connectivity to proposed multi-use tracks. River access points. Information and interpretation signage.			N/A	5	Sect. 7.6. Page 55
	Head Race Flat	Additional fireplaces. River access points.			N/A	5	Sect. 7.7. Page 57
	The Bend	Additional fireplaces. River access points, including limited mobility access.			N/A	6	Sect. 7.8. Page 59
	Beveridge's Station	Provision for toilets.			N/A	6	Sect. 7.9. Page 61
Picnic Areas	Buckland Bridge Gateway	Formalisation of entry point, or gateway to the Buckland valley State Forest. Picnic facilities, tables, toilets, fireplaces. Information and interpretation signage. Greater parking for larger vehicles and horse floats. Trailhead location for proposed multi-use tracks. Horse float loading and unloading area. River access points. Limited mobility and disabled access.			N/A	1	Sect. 8.1. Page 63
	BV01	Road Access upgrade. Picnic facilities, tables, fireplaces. Connectivity to proposed multi-use tracks.			N/A	2	Sect. 8.2. Page 67

	BV02	Road Access upgrade. Picnic facilities, tables, fireplaces. Connectivity to proposed multi-use tracks.			N/A	2	Sect. 8.3. Page 69
	Camp Flat Picnic Area	Picnic facilities, tables, fireplaces. Connectivity to proposed multi-use tracks. Access to toilet facilities. Information and interpretation signage. Nearby parking for larger vehicles and horse floats.			N/A	2	Sect. 8.4. Page 71
	Junction Picnic Area	Picnic facilities, tables, fireplaces. Connectivity to proposed multi-use tracks. Information and interpretation signage.			N/A	3	Sect. 8.5. Page 74
	BV22.5	Picnic facilities, tables, fireplaces. Toilet facilities. Limited mobility access.			N/A	6	Sect. 8.6. Page 76
Interpretation Routes Historic Sites	Fairley's Creek Mine Walk	Short walk with high goldfields interpretation and natural values.			1.2km one way	3	Sect. 9.1. Page 78
	Camp Flat-Junction Interpretive Route	Interpretive route between Camp Flat and the Junction. Has goldfields and Indigenous interpretation values.			2.8km one way	2 and 3	Sect. 9.2. Page 81
	Nelson Mine and Battery Site	Short walk with high goldfields interpretation and natural values.			1.8km Loop	3	Sect. 9.3. Page 83
	Red Jacket Mine Walk	Short steep walk with high goldfields interpretation and natural values. More experienced walkers.			2km Loop	4	Sect. 9.4. Page 86
	Miners Right School Site	Creation of visitor area. Goldfields and Indigenous interpretation values.			500m	5	Sect. 9.5. Page 88
	Leinster Battery Site	Creation of visitor area. Has goldfields interpretation values.			500m	5	Sect. 9.6. Page 90
Walking and Multi-use Tracks	Western River Multi-use Track Section 1	Multi-use track, following forestry track on western side of the river from the Bridge Gateway picnic area to proposed BV01 picnic area. Goldfields and Indigenous interpretation values.			1km one way	1	Sect. 10.4. Page 97
	Western River Multi-use Track Section 2	Multi-use track, following forestry track on western side of the river between proposed BV01 and BV02 picnic areas. Goldfields and Indigenous interpretation values.			1km one way	1	Sect. 10.5. Page 99
	Bridge - Camp Flat Walking Track Section 1	Walking track on the eastern side of the River from the Buckland Gateway picnic area. Goldfields and Indigenous interpretation values.			3km one way	1	Sect. 10.6. Page 101
	Bridge - Camp Flat Multi-use Track Section 2	Multi-use track on the eastern side of the River, along an abandoned water race. Goldfields and Indigenous interpretation values.			1.2km one way	1	Sect. 10.7. Page 105

Bridge - Camp Flat <i>Multi-use Track</i> <i>Section 3</i>	Multi-use track on the eastern side of the River, along various forestry roads. Goldfields and Indigenous interpretation values.			2km one way	2	Sect. 10.8. Page 107
Bridge Camp Flat <i>Multi-use Track</i> <i>Section 4</i>	Multi-use track on the eastern side of the River, along four-wheel drive track. Goldfields and Indigenous interpretation values.			2.5km one way	2	Sect. 10.9. Page 108
Telecom <i>Multi-use Track</i>	Multi-use track between Ah Youngs and Camp Flat on western side of Buckland valley Road. Goldfields and Indigenous interpretation values.			1.2km one way	2	Sect. 10.10. Page 109
Junction - Clear Creek <i>Multi-use Track</i>	Multi-use track between Junction and Clear Creek, along old dray road. Goldfields and Indigenous interpretation values.			2.8km one way	3	Sect. 10.11. Page 111
Kings Ditch <i>Walking Track</i>	Walking track between the Junction and Clear Creek Track, on west side of the Buckland Valley Road. Along abandoned water race. Goldfields interpretation values.			2.3km one way	3	Sect. 10.12. Page 112
Shippen - Leinster Flat <i>Walking Track</i>	Walking track between Shippen's Flat and Leinster Flat along old road and abandoned water race on north - east side of river. Goldfields and Indigenous interpretation values.			2.4km one way	5	Sect. 10.13. Page 114
Leinster - Good Hope <i>Walking Track</i>	Walking track between Leinster Flat and Good Hope Flat along an abandoned water race on east side of the river. Goldfields and Indigenous interpretation values.			600m one way	5	Sect. 10.14. Page 116
Shippen - Good Hope <i>Walking Track</i>	Walking track on the west side of the Buckland valley Road between Shippen's Flat and Good Hope Flat. Along an abandoned water race and old roads. Goldfields and Indigenous interpretation values.			3km one way	5	Sect. 10.15. Page 118

Activity Legend

- | | | | | | |
|--|---------------------------|--|-------------------------------------|--|--------------------------------|
| | Camping | | Walking - Grade 2 | | Forest User Information |
| | Picnicking | | Walking - Grade 3 | | Unisex toilet |
| | Four-wheel Driving | | Fishing | | Disabled Access |
| | Bike riding | | Aboriginal Cultural Heritage | | Limited Mobility Access |
| | Horse Riding | | Historic Sites | | |