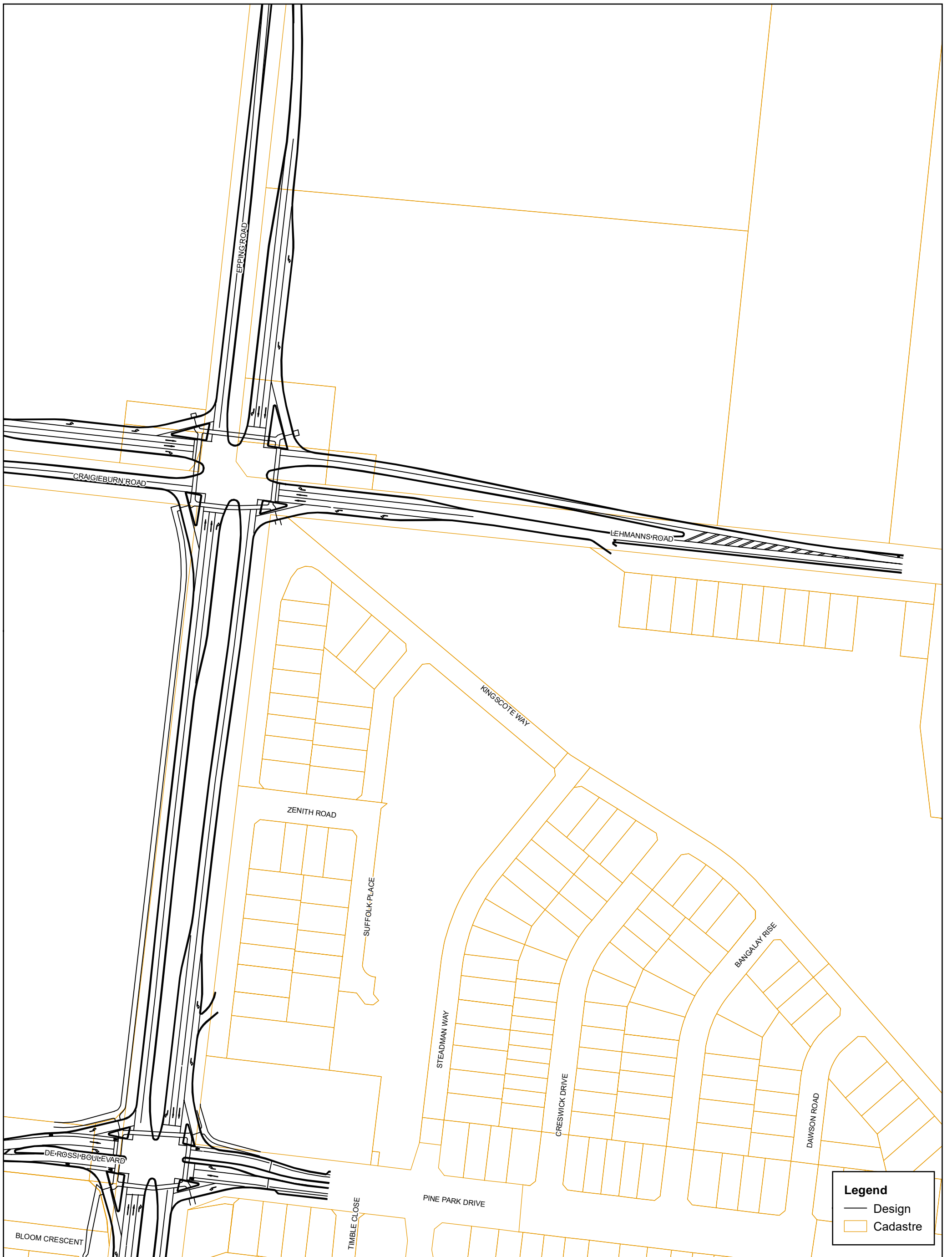
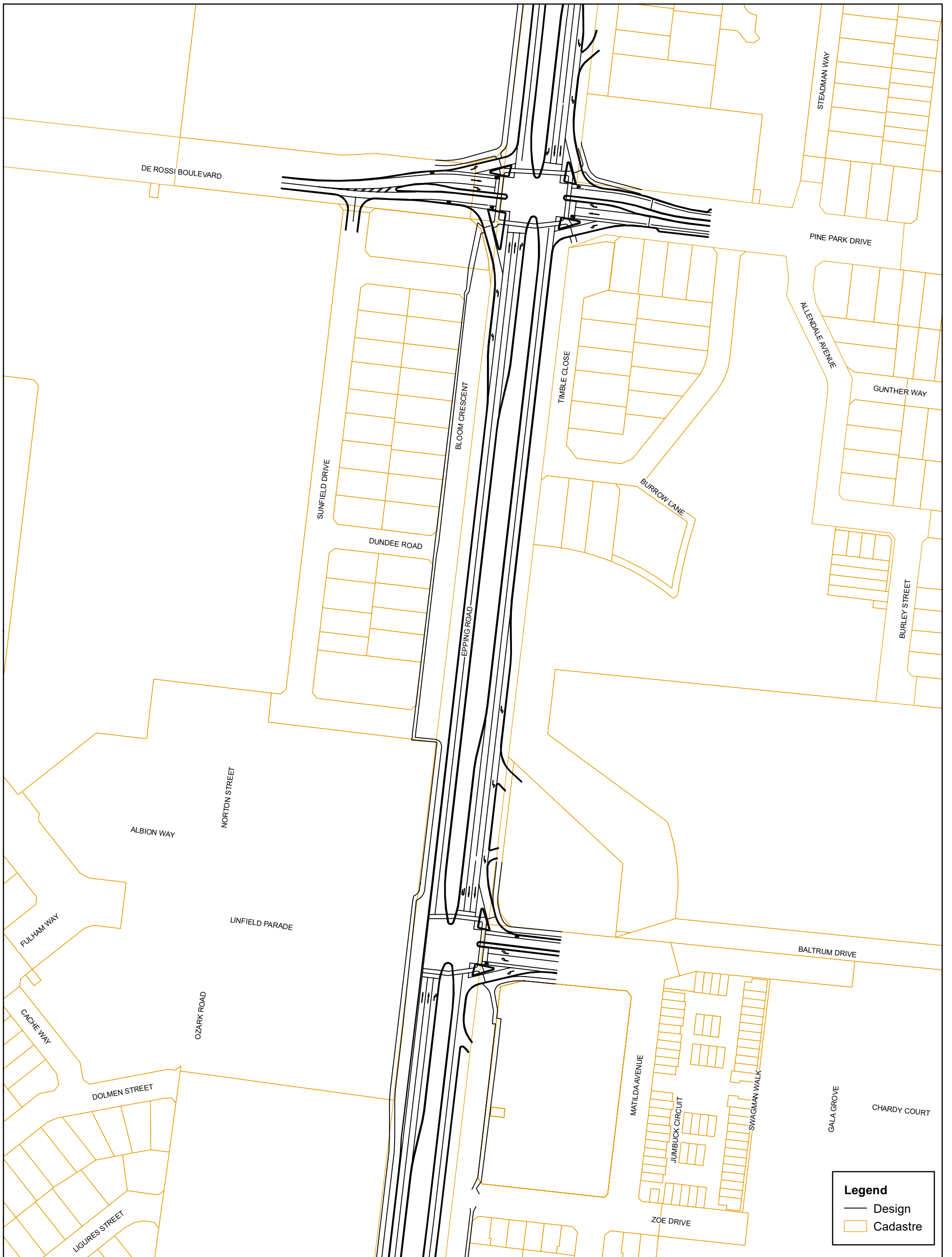



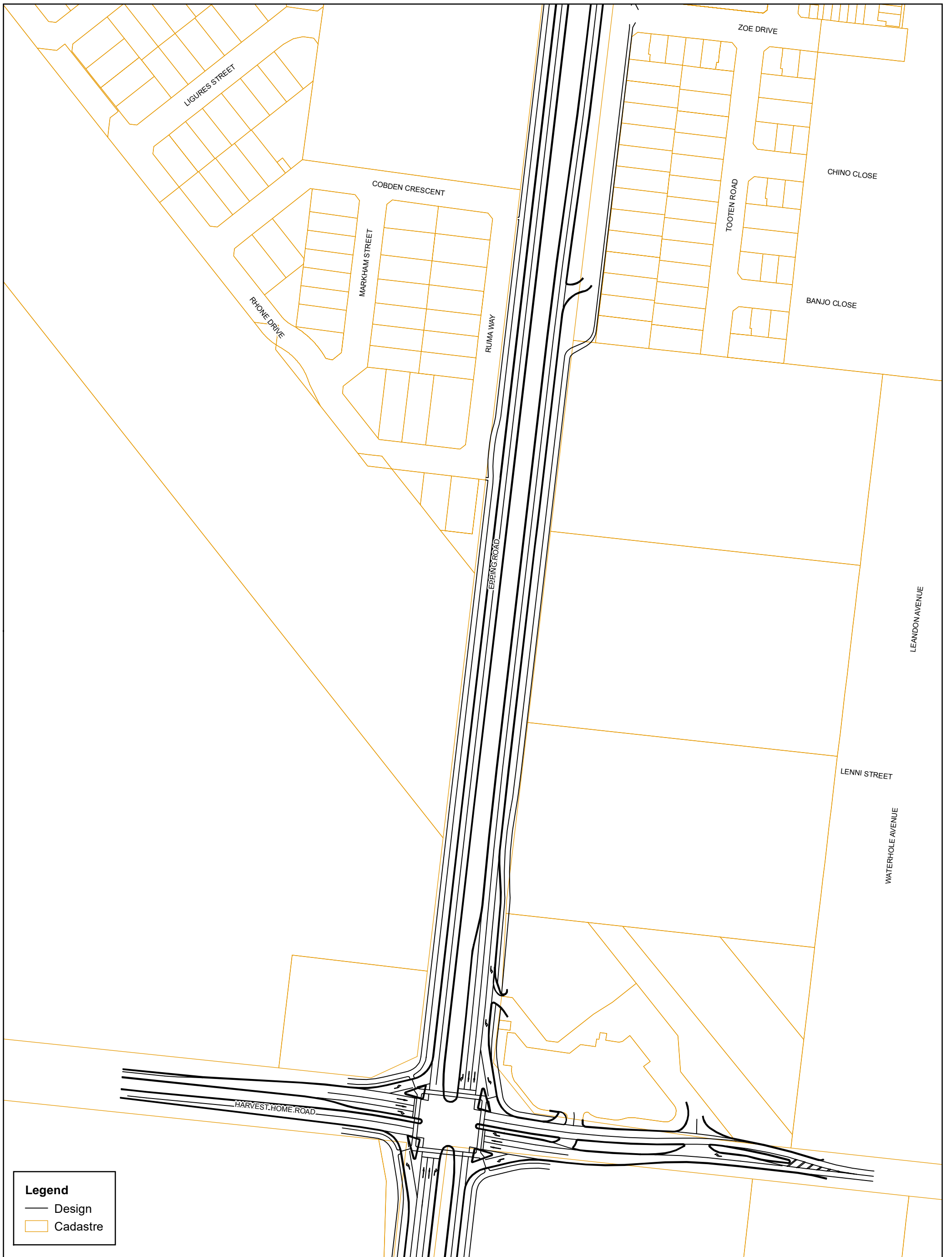
Map: 2135645A_GIS_1538_A1	Author: MB		 1:2,000 Scale ratio correct when printed at A3	 	Engineering and Technical Services for Epping Road Upgrade	PRELIMINARY	Preliminary design Map 1
Date: 27/09/2018	Approved by: -						
<small>Data source: Copyright © The State of Victoria, Department of Environment, Land, Water & Planning 2018 ID: 2135645A-N-21-GIS-MAP-0001-A</small>		<small>Coordinate system: GDA 1994 MGA Zone 55</small>		<small>© WSP Parsons Brinckerhoff - Asia Pacific (WSP PB). Copyright in the drawings, information and data recorded is the property of WSP PB. This document and the information are solely for the use of the authorised recipient and this document may not be used, copied or reproduced in whole or part for any purpose other than that which it was supplied by WSP PB. WSP PB makes no representation, undertakes no duty and accepts no responsibility to any third party who may use or rely upon this document or the information. NCSI Certified Quality System to ISO 9001. © APPROVED FOR AND ON BEHALF OF WSP Parsons Brinckerhoff - Asia Pacific.</small>			
<small>V:\pme\01\proj\WVicRoads\2135645A_OSAR_ENGINEERING_TECHNICAL_SEI10_GIS\Projects\Maps\2135645A_GIS_1538_A1.mxd</small>		<small>MRPA</small>		<small>www.wsp.com</small>			



Map: 2135645A_GIS_1538_A1	Author: MB		 1:2,000 Scale ratio correct when printed at A3	 	Engineering and Technical Services for Epping Road Upgrade	
Date: 27/09/2018	Approved by: -					
<small>Data source: Copyright © The State of Victoria, Department of Environment, Land, Water & Planning 2018 ID: 2135645A-N-21-GIS-MAP-0001-A</small>		<small>Coordinate system: GDA 1994 MGA Zone 55</small>			PRELIMINARY	Preliminary design Map 2
<small>© WSP Parsons Brinckerhoff - Asia Pacific (WSP PB). Copyright in the drawings, information and data recorded is the property of WSP PB. This document and the information are solely for the use of the authorised recipient and this document may not be used, copied or reproduced in whole or part for any purpose other than that which it was supplied by WSP PB. WSP PB makes no representation, undertakes no duty and accepts no responsibility to any third party who may use or rely upon this document or the information. NCSI Certified Quality System to ISO 9001. © APPROVED FOR AND ON BEHALF OF WSP Parsons Brinckerhoff - Asia Pacific.</small>		<small>MRPA</small>				



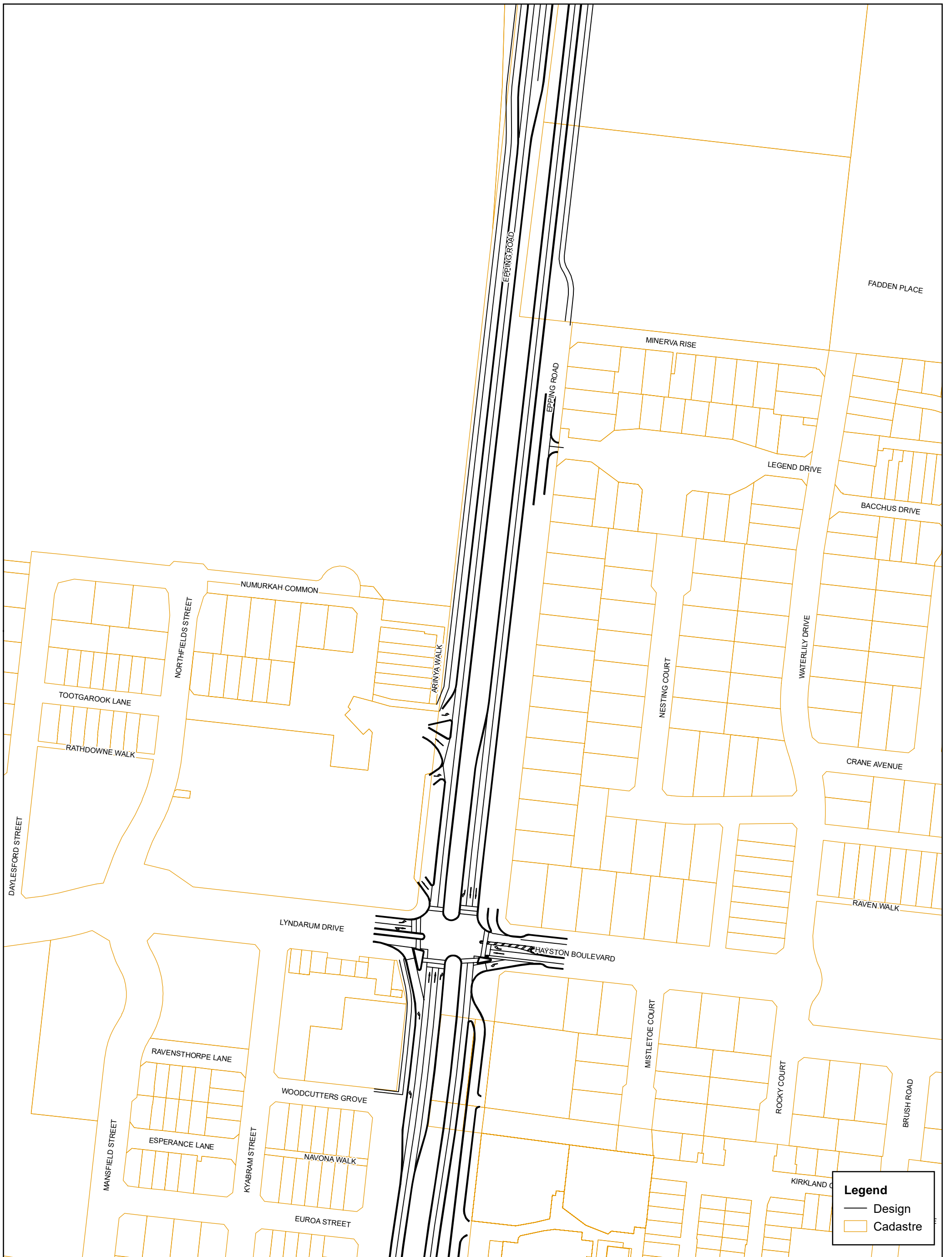
Map: 2135645A_GIS_1538_A1	Author: MB		 1:2,000 Scale ratio correct when printed at A3	 	Engineering and Technical Services for Epping Road Upgrade	
Date: 27/09/2018	Approved by: -					
<small>Data source: Copyright © The State of Victoria, Department of Environment, Land, Water & Planning 2018 ID: 2135645A-N-21-GIS-MAP-0001-A</small>		<small>Coordinate system: GDA 1994 MGA Zone 55</small>			PRELIMINARY	Preliminary design Map 3
<small>© WSP Parsons Brinckerhoff - Asia Pacific (WSP PB). Copyright in the drawings, information and data recorded is the property of WSP PB. This document and the information are solely for the use of the authorised recipient and this document may not be used, copied or reproduced in whole or part for any purpose other than that which it was supplied by WSP PB. WSP PB makes no representation, undertakes no duty and accepts no responsibility to any third party who may use or rely upon this document or the information. NCSI Certified Quality System to ISO 9001. © APPROVED FOR AND ON BEHALF OF WSP Parsons Brinckerhoff - Asia Pacific.</small>		<small>Scale ratio correct when printed at A3</small>				





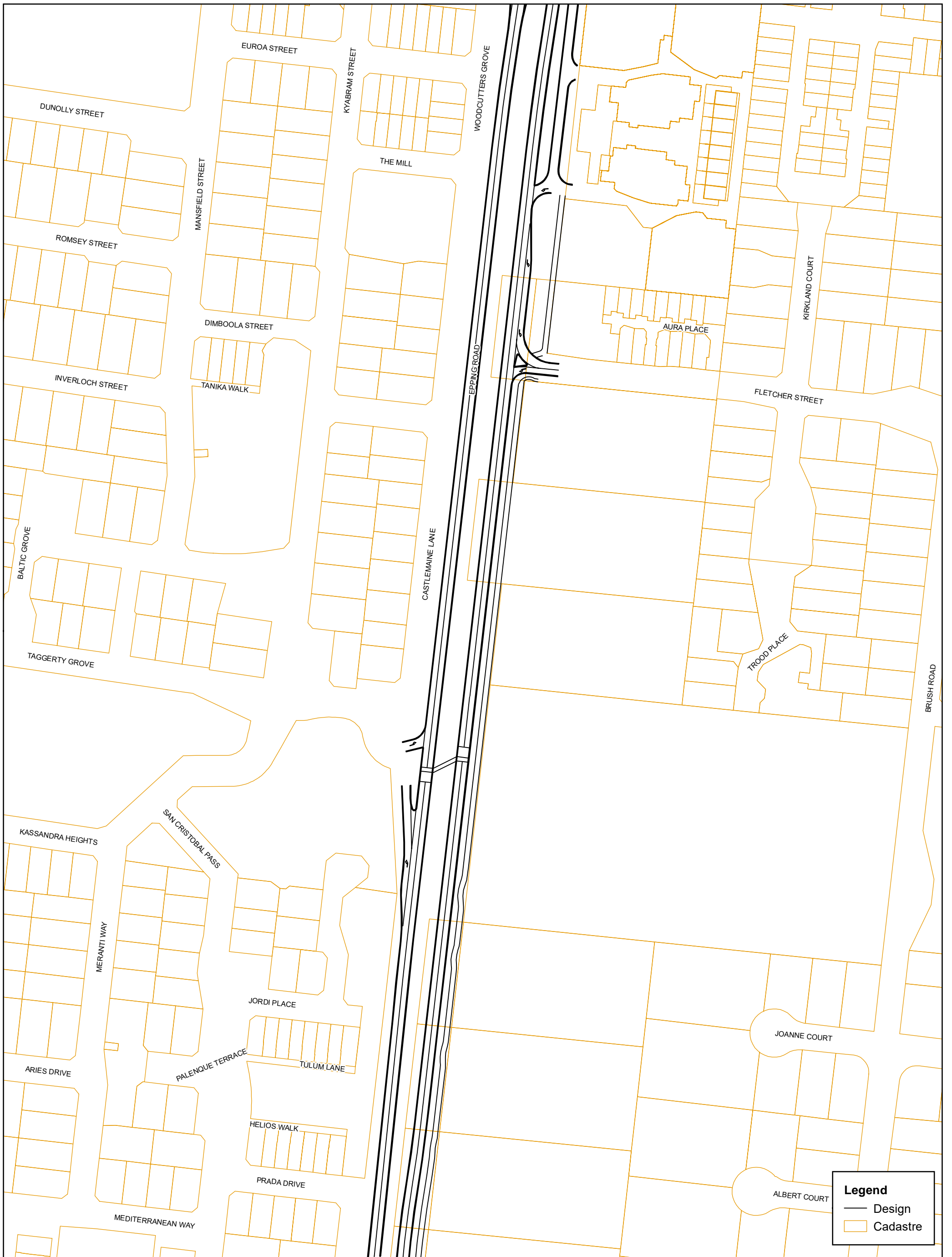
Legend

- Design
- Cadastre

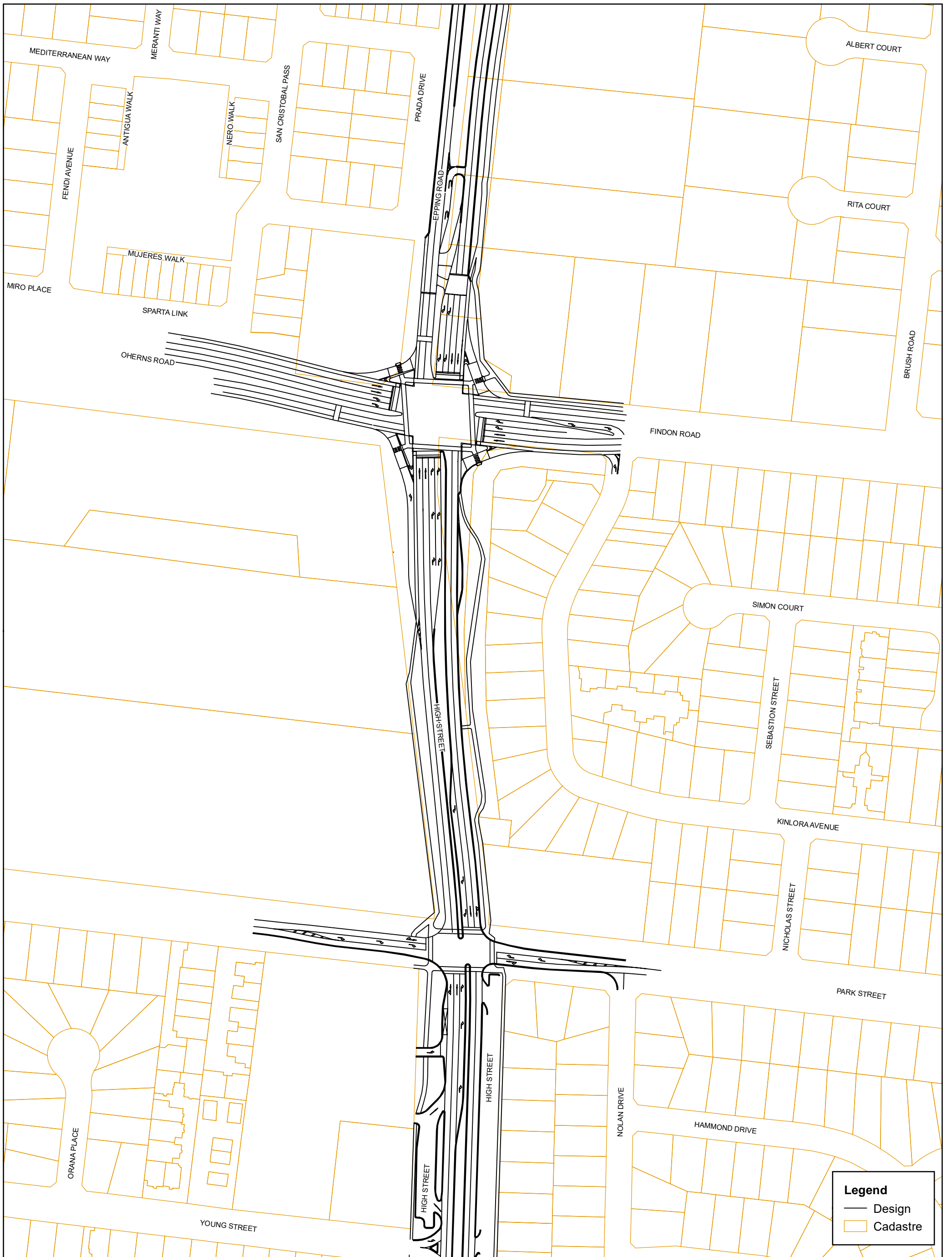
Map: 2135645A_GIS_1538_A1	Author: MB		<p>1:2,000</p>			<p>Engineering and Technical Services for Epping Road Upgrade</p>
Date: 27/09/2018	Approved by: -					
<p>Data source: Copyright © The State of Victoria, Department of Environment, Land, Water & Planning 2018 ID: 2135645A-N-21-GIS-MAP-0001-A</p>			<p>© WSP Parsons Brinckerhoff - Asia Pacific (WSP PB). Copyright in the drawings, information and data recorded is the property of WSP PB. This document and the information are solely for the use of the authorised recipient and this document may not be used, copied or reproduced in whole or part for any purpose other than that which it was supplied by WSP PB. WSP PB makes no representation, undertakes no duty and accepts no responsibility to any third party who may use or rely upon this document or the information. NCSI Certified Quality System to ISO 9001. © APPROVED FOR AND ON BEHALF OF WSP Parsons Brinckerhoff - Asia Pacific.</p>			
<p>V:\pme\01\proj\VicRoads\2135645A_OSAR_ENGINEERING_TECHNICAL_SEI10_GIS\Projects\Maps\2135645A_GIS_1538_A1.mxd</p>			MRPA	<p>www.wsp.com</p>		


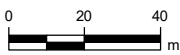





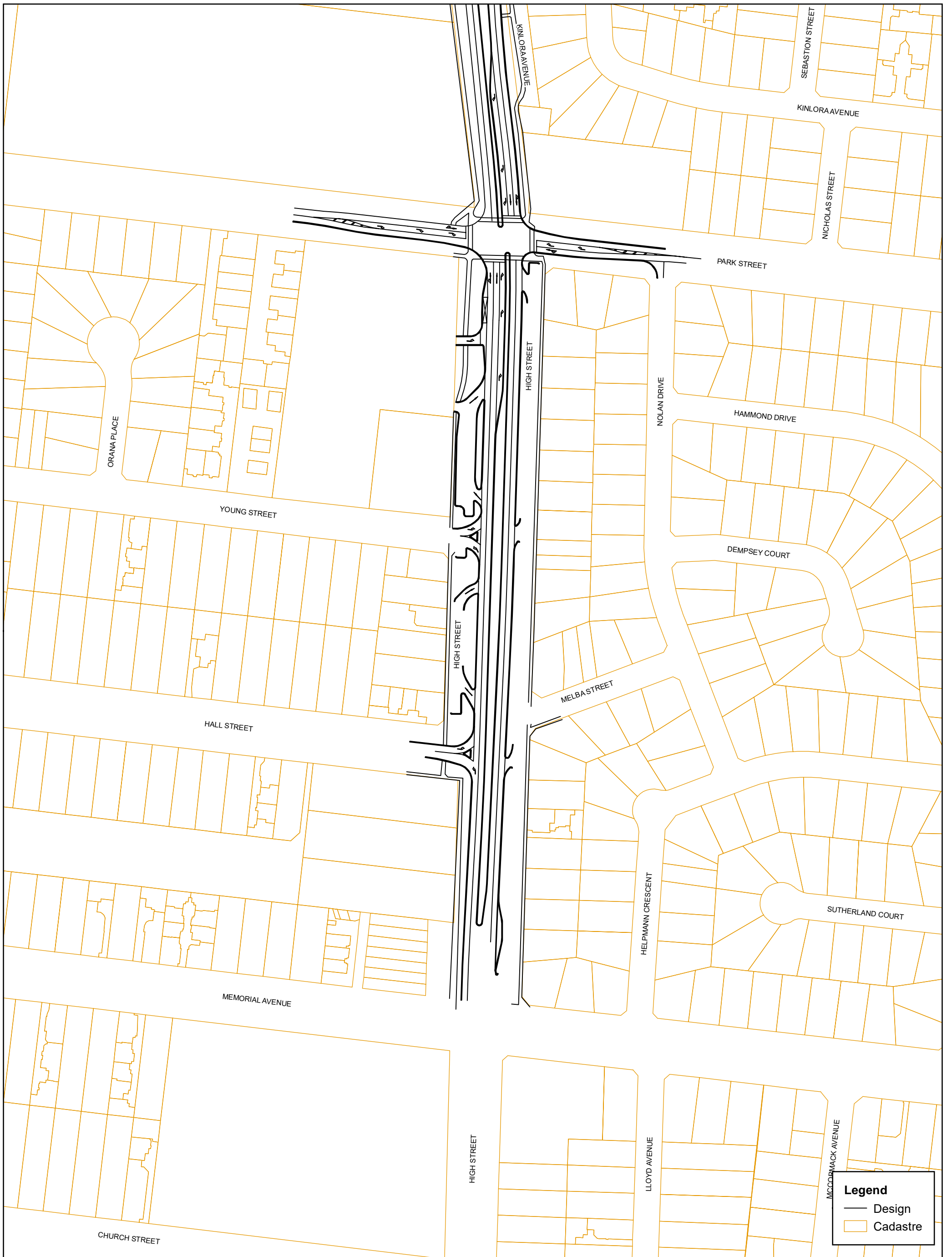
Map: 2135645A_GIS_1538_A1	Author: MB		 1:2,000			Engineering and Technical Services for Epping Road Upgrade
Date: 27/09/2018	Approved by: -					
<small>Data source: Copyright © The State of Victoria, Department of Environment, Land, Water & Planning 2018 ID: 2135645A-N-21-GIS-MAP-0001-A</small>		<small>Coordinate system: GDA 1994 MGA Zone 55 Scale ratio correct when printed at A3</small>				PRELIMINARY
<small>© WSP Parsons Brinckerhoff - Asia Pacific (WSP PB). Copyright in the drawings, information and data recorded is the property of WSP PB. This document and the information are solely for the use of the authorised recipient and this document may not be used, copied or reproduced in whole or part for any purpose other than that which it was supplied by WSP PB. WSP PB makes no representation, undertakes no duty and accepts no responsibility to any third party who may use or rely upon this document or the information. NCSI Certified Quality System to ISO 9001. © APPROVED FOR AND ON BEHALF OF WSP Parsons Brinckerhoff - Asia Pacific.</small>		<small>MRPA</small>				
<small>V:\pme\01\proj\VicRoads\2135645A_OSAR_ENGINEERING_TECHNICAL_SEI10_GIS\Projects\Maps\2135645A_GIS_1538_A1.mxd</small>						www.wsp.com



Map: 2135645A_GIS_1538_A1	Author: MB		 1:2,000 Scale ratio correct when printed at A3	 	Engineering and Technical Services for Epping Road Upgrade	
Date: 27/09/2018	Approved by: -					
<small>Data source: Copyright © The State of Victoria, Department of Environment, Land, Water & Planning 2018 ID: 2135645A-N-21-GIS-MAP-0001-A</small>		<small>Coordinate system: GDA 1994 MGA Zone 55</small>			PRELIMINARY	Preliminary design Map 6
<small>© WSP Parsons Brinckerhoff - Asia Pacific (WSP PB). Copyright in the drawings, information and data recorded is the property of WSP PB. This document and the information are solely for the use of the authorised recipient and this document may not be used, copied or reproduced in whole or part for any purpose other than that which it was supplied by WSP PB. WSP PB makes no representation, undertakes no duty and accepts no responsibility to any third party who may use or rely upon this document or the information. NCSI Certified Quality System to ISO 9001. © APPROVED FOR AND ON BEHALF OF WSP Parsons Brinckerhoff - Asia Pacific.</small>		<small>Scale ratio correct when printed at A3</small>				



Map: 2135645A_GIS_1538_A1	Author: MB		 1:2,000 Scale ratio correct when printed at A3	 	Engineering and Technical Services for Epping Road Upgrade	
Date: 27/09/2018	Approved by: -					
<small>Data source: Copyright © The State of Victoria, Department of Environment, Land, Water & Planning 2018 ID: 2135645A-N-21-GIS-MAP-0001-A</small>		<small>Coordinate system: GDA 1994 MGA Zone 55</small>			PRELIMINARY	Preliminary design Map 7
<small>© WSP Parsons Brinckerhoff - Asia Pacific (WSP PB). Copyright in the drawings, information and data recorded is the property of WSP PB. This document and the information are solely for the use of the authorised recipient and this document may not be used, copied or reproduced in whole or part for any purpose other than that which it was supplied by WSP PB. WSP PB makes no representation, undertakes no duty and accepts no responsibility to any third party who may use or rely upon this document or the information. NCSI Certified Quality System to ISO 9001. © APPROVED FOR AND ON BEHALF OF WSP Parsons Brinckerhoff - Asia Pacific.</small>		<small>Scale ratio correct when printed at A3</small>				



Map: 2135645A_GIS_1538_A1	Author: MB		 1:2,000 Scale ratio correct when printed at A3	 		Engineering and Technical Services for Epping Road Upgrade	PRELIMINARY	Preliminary design Map 8
Date: 27/09/2018	Approved by: -							