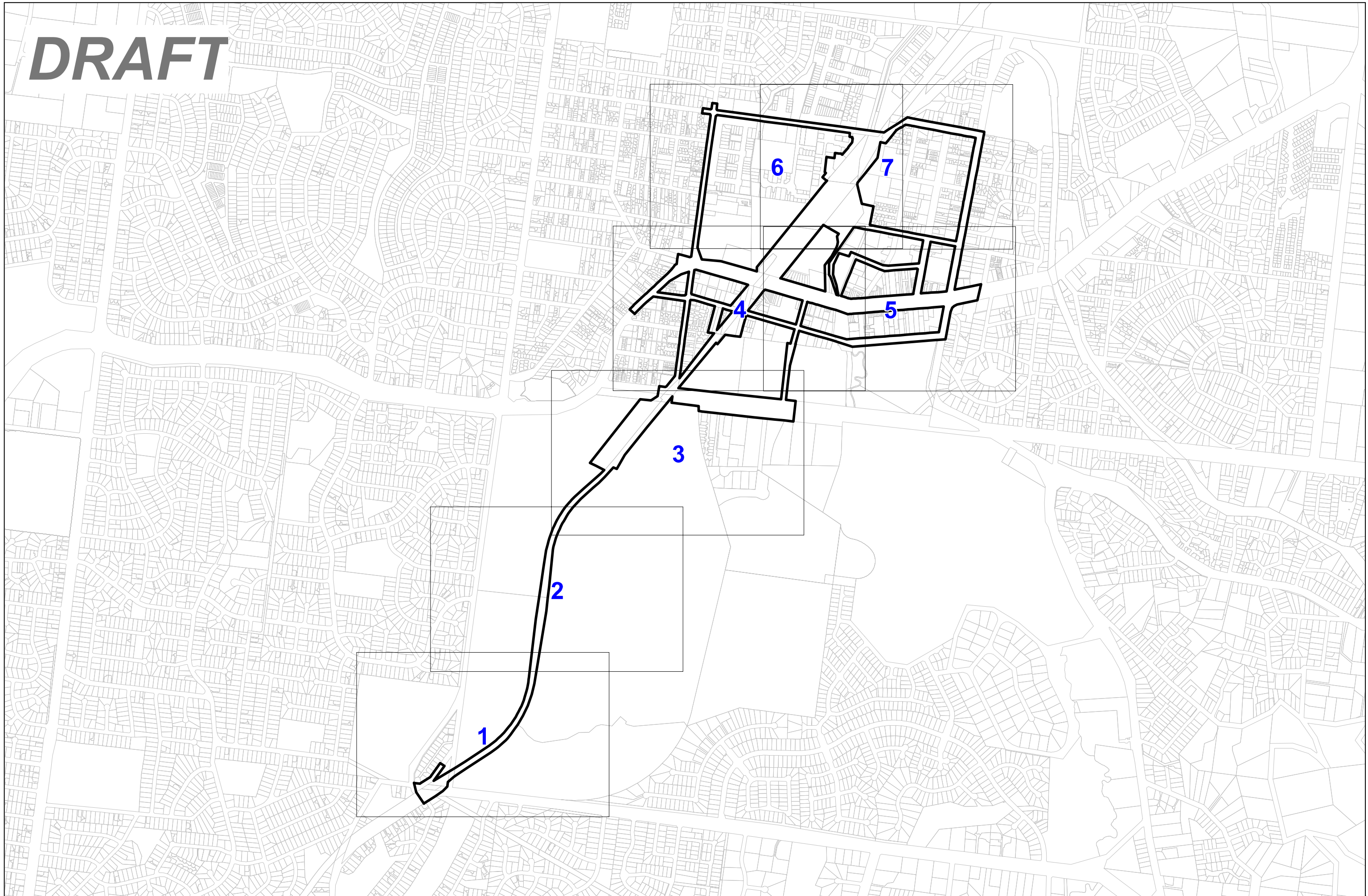


DRAFT



N
↑

Index Date: 04/09/2019

LEGEND

- Proposed Project Area
- VicMap Cadastre

MAROONDAH ROAD - PROPOSED PROJECT AREA
FOR DISCUSSION PURPOSES ONLY

Disclaimer: LXRA gives no warranty as to the condition, quality, accuracy or fitness of the data. The recipient acknowledges that the data cannot be guaranteed to be up-to-date or error free



DRAFT

scape Dr

Westall Ct



Park Lane

Nicholson Lane

Mooroolbark Rd

Carrelot Ct

LEGEND

-  Proposed Project Area
-  VicMap Cadastre

MAROONDAH ROAD - PROPOSED PROJECT AREA

FOR DISCUSSION PURPOSES ONLY

Disclaimer: LXRA gives no warranty as to the condition, quality, accuracy or fitness of the data. The recipient acknowledges that the data cannot be guaranteed to be up-to-date or error free



DRAFT

Wbank Ct

Quest Ct

Statesman Cr

Mooroolbark Rd

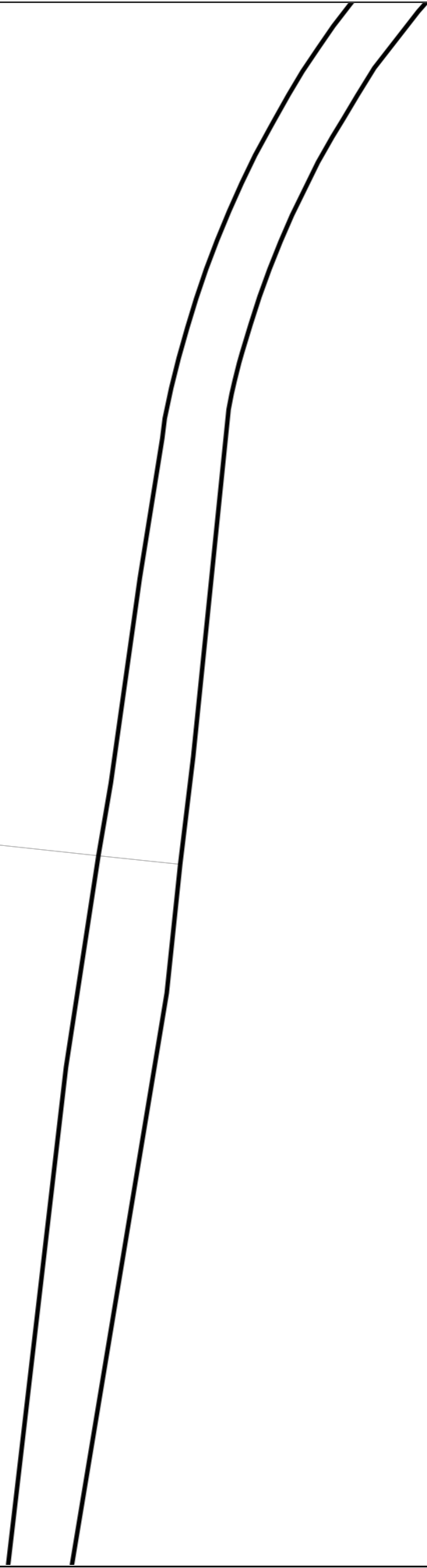
Brack Ct

Landscape Dr



French Ct

Drysdale Pl

Wall Ct



LEGEND

-  Proposed Project Area
-  VicMap Cadastre

MAROONDAH ROAD - PROPOSED PROJECT AREA

FOR DISCUSSION PURPOSES ONLY



Disclaimer: LXRA gives no warranty as to the condition, quality, accuracy or fitness of the data. The recipient acknowledges that the data cannot be guaranteed to be up-to-date or error free



DRAFT



LEGEND

-  Proposed Project Area
-  VicMap Cadastre

MAROONDAH ROAD - PROPOSED PROJECT AREA
FOR DISCUSSION PURPOSES ONLY



Disclaimer: LXRA gives no warranty as to the condition, quality, accuracy or fitness of the data. The recipient acknowledges that the data cannot be guaranteed to be up-to-date or error free



DRAFT



LEGEND

-  Proposed Project Area
-  VicMap Cadastre

MAROONDAH ROAD - PROPOSED PROJECT AREA
FOR DISCUSSION PURPOSES ONLY

Disclaimer: LXRA gives no warranty as to the condition, quality, accuracy or fitness of the data. The recipient acknowledges that the data cannot be guaranteed to be up-to-date or error free





DRAFT



Sheet 5 of 7 Date: 04/09/2019

X:\0\Outputs\31 Sites\34 Maroondah Highway\Investigation Area\Version 3

LEGEND

-  Proposed Project Area
-  VicMap Cadastre

MAROONDAH ROAD - PROPOSED PROJECT AREA

FOR DISCUSSION PURPOSES ONLY

Disclaimer: LXRA gives no warranty as to the condition, quality, accuracy or fitness of the data. The recipient acknowledges that the data cannot be guaranteed to be up-to-date or error free





DRAFT



Sheet 6 of 7 Date: 04/09/2019

X:\Outputs\31 Sites\34 MaroonDAH Highway\Investigation Area\Version 3

LEGEND

-  Proposed Project Area
-  VicMap Cadastre

MAROONDAH ROAD - PROPOSED PROJECT AREA

FOR DISCUSSION PURPOSES ONLY

Disclaimer: LXRA gives no warranty as to the condition, quality, accuracy or fitness of the data. The recipient acknowledges that the data cannot be guaranteed to be up-to-date or error free



DRAFT



N
↑

Sheet 7 of 7 Date: 04/09/2019

LEGEND

- Proposed Project Area
- VicMap Cadastre

MAROONDAH ROAD - PROPOSED PROJECT AREA
FOR DISCUSSION PURPOSES ONLY

Disclaimer: LXRA gives no warranty as to the condition, quality, accuracy or fitness of the data. The recipient acknowledges that the data cannot be guaranteed to be up-to-date or error free

