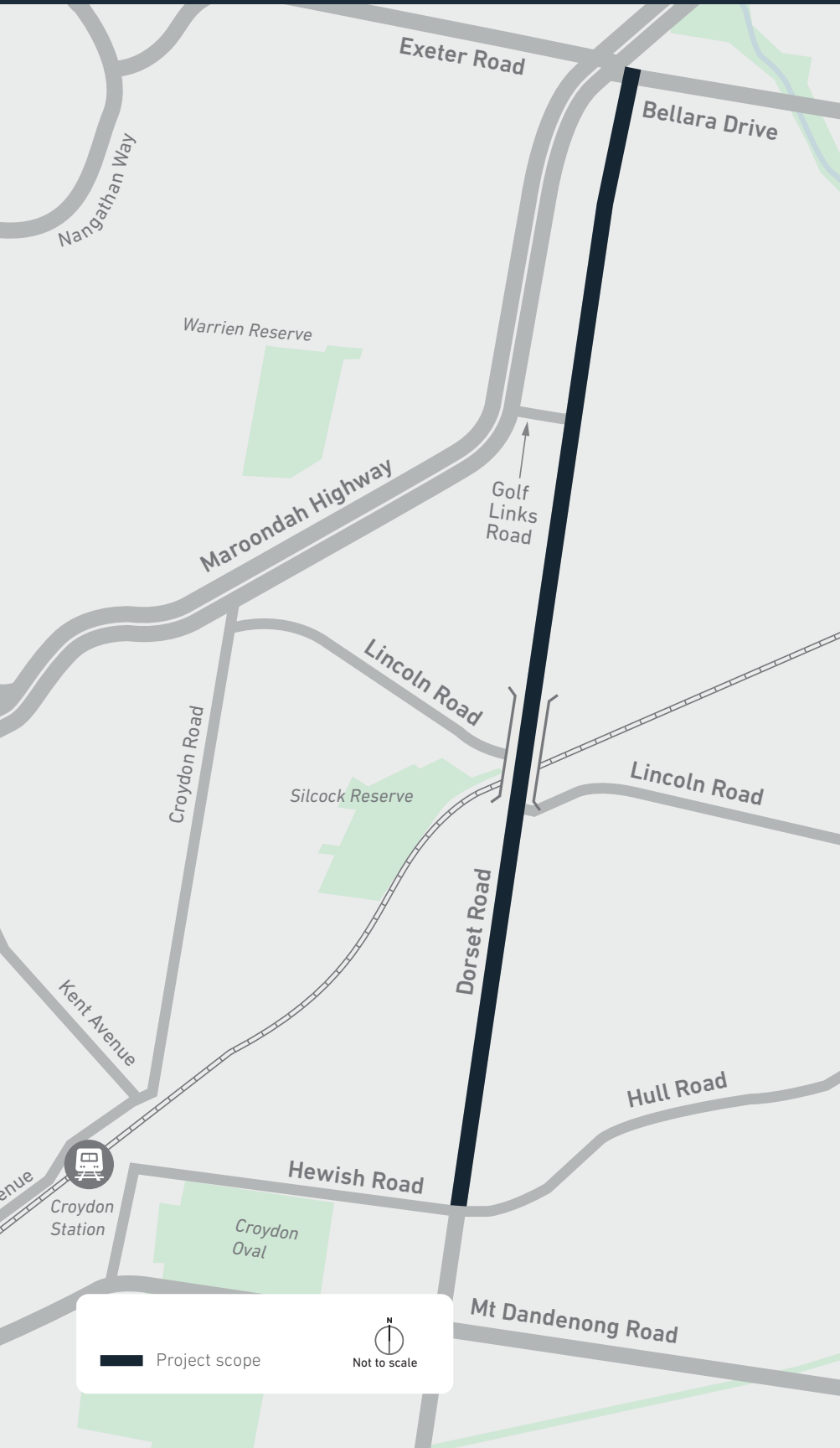




DORSET ROAD UPGRADE



Community Traffic Survey

Have your say by completing our Community Traffic Survey. It should take **approximately 10 minutes** to complete. The results of the survey will be considered by the Project Team undertaking the planning and development for the Dorset Road Upgrade.

1. Which of the following best describes you?

- I live in the area
- I work in the area
- I live and work in the area
- I commute through the area

2. What postcode do you live in? _____

3. When would you typically travel along all or parts of Dorset Road between Hull Road and Maroondah Highway?

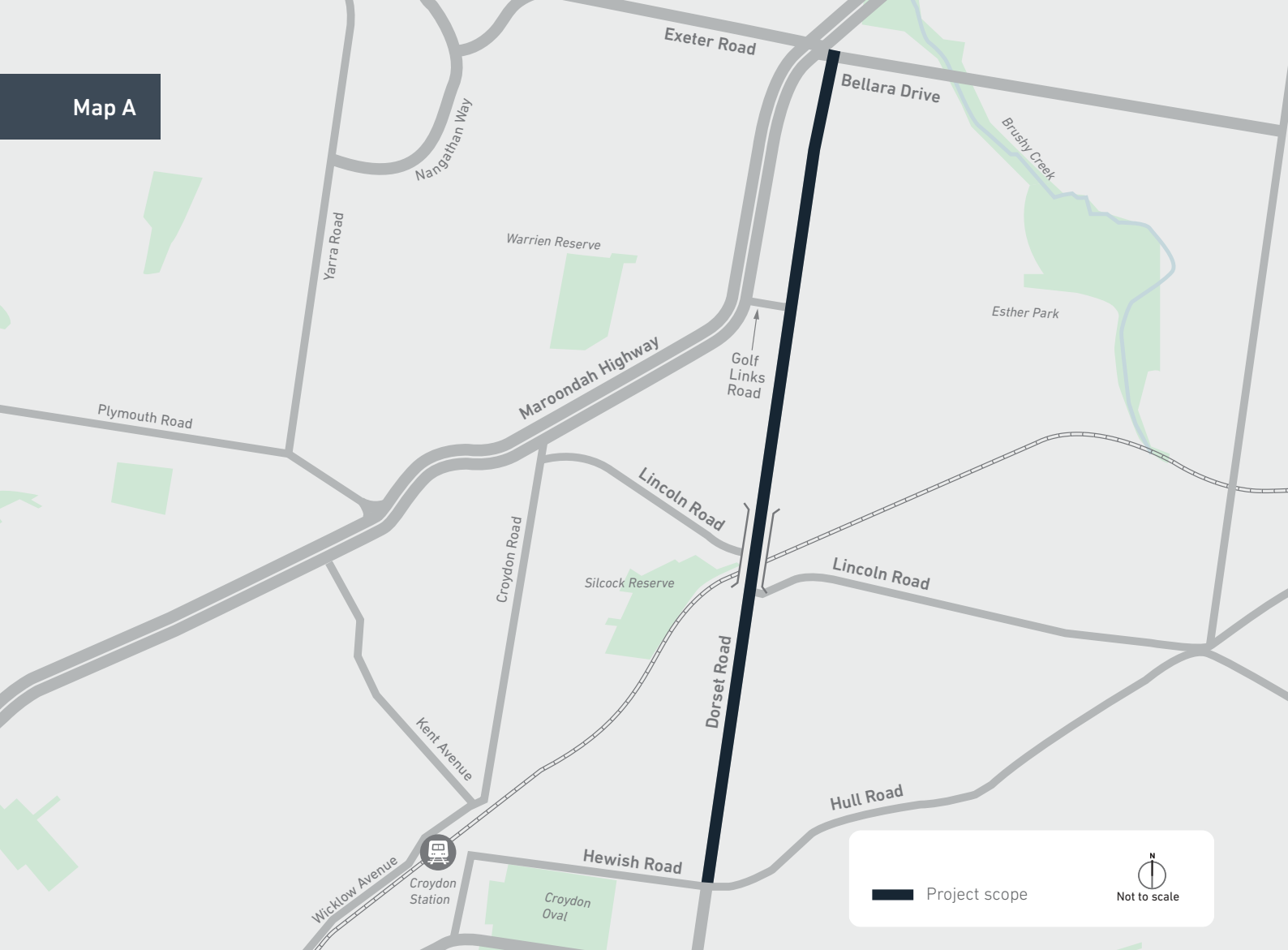
- Weekdays
- Weekends
- Every day

4. What time of day would you travel this section of Dorset Road?

- Morning peak (7 – 9am)
- Middle of the day (9am – 3pm)
- Afternoon peak (3 – 6pm)
- Off peak (6pm – 7am)
- All day

By submitting this form, you consent to the collection of your personal information. For more information, please visit roadprojects.vic.gov.au/privacy

Map A



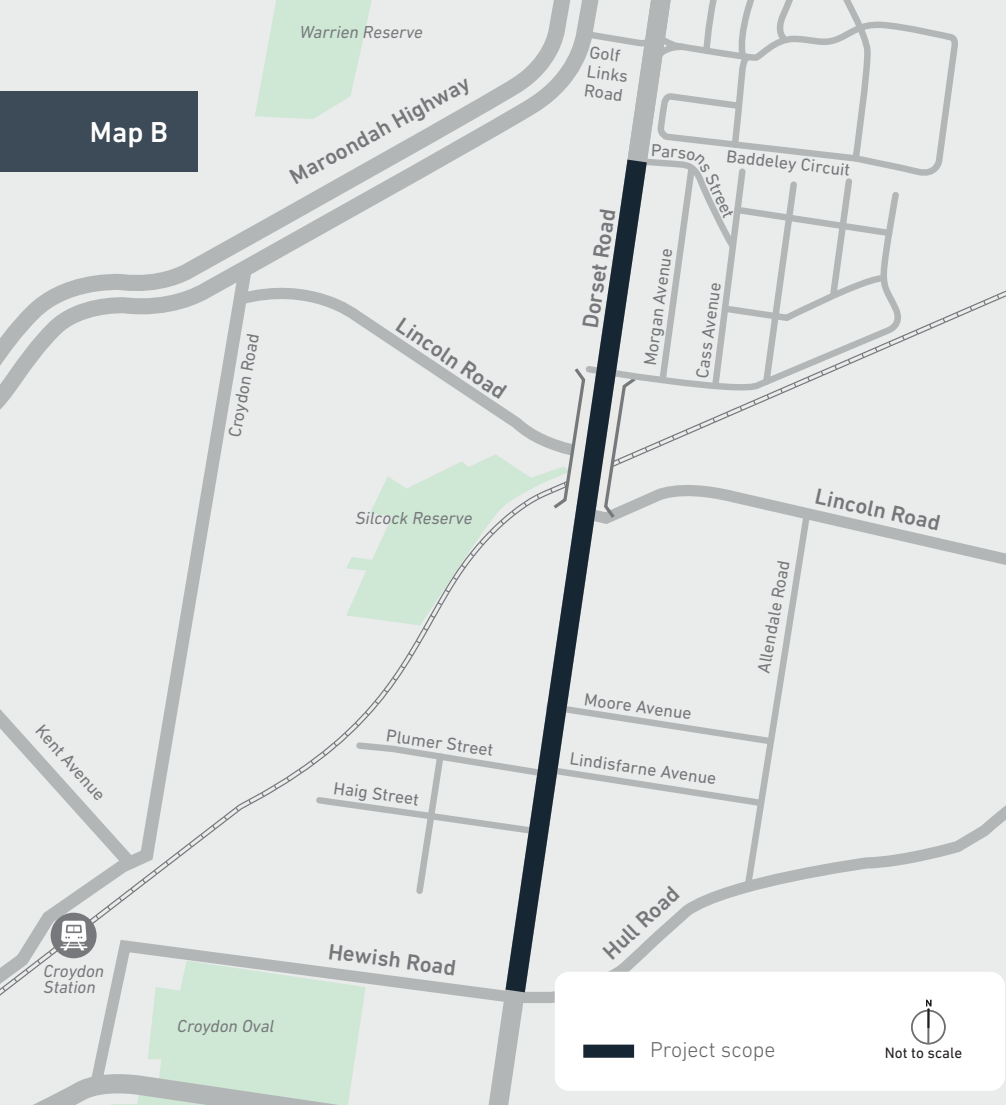
5. Please rank the following intersections in terms of traffic delays. Refer to Map A above

	<1 minute delay	1-5 minute delay	5-10 minute delay	>10 minute delay	Not applicable
Hull Road/Dorset Road	—○—	—○—	—○—	—○—	—○—
Lincoln Road (south)/Dorset Road	—○—	—○—	—○—	—○—	—○—
Lincoln Road (north)/Dorset Road	—○—	—○—	—○—	—○—	—○—
Golf Links Road/Dorset Road	—○—	—○—	—○—	—○—	—○—
Bellara Drive/Dorset Road	—○—	—○—	—○—	—○—	—○—
Maroondah Highway/Dorset Road	—○—	—○—	—○—	—○—	—○—

6. What do you think is the main cause of traffic delays at these intersections?

- Not enough traffic lanes
- Not enough green time for through traffic
- Too many traffic lights
- Long traffic queues
- No problems with traffic delays at these intersections
- Other: _____

Map B



Hull Road to Parsons Street

7. Do you travel along this section of Dorset Road? Refer to Map B

- Yes
- No *skip to Q11*

8. How would you rate traffic flow on this section of Dorset Road?

- Very good
- Good
- Fair
- Poor
- Very poor

9. What do you think is the main cause of traffic delays along this section of Dorset Road?

- Not enough traffic lanes
- Turning cars blocking through traffic
- Too many traffic lights
- Roadside hazards
- No problems with traffic delays on this section of Dorset Road
- Other _____

10. Do you also travel along the section of Dorset Road between the two Lincoln Road intersections and the bridge?

- Yes
- No

Map C



Parsons Street to Maroondah Highway

11. Do you travel this section of Dorset Road by vehicle? Refer to Map C

- Yes
- No

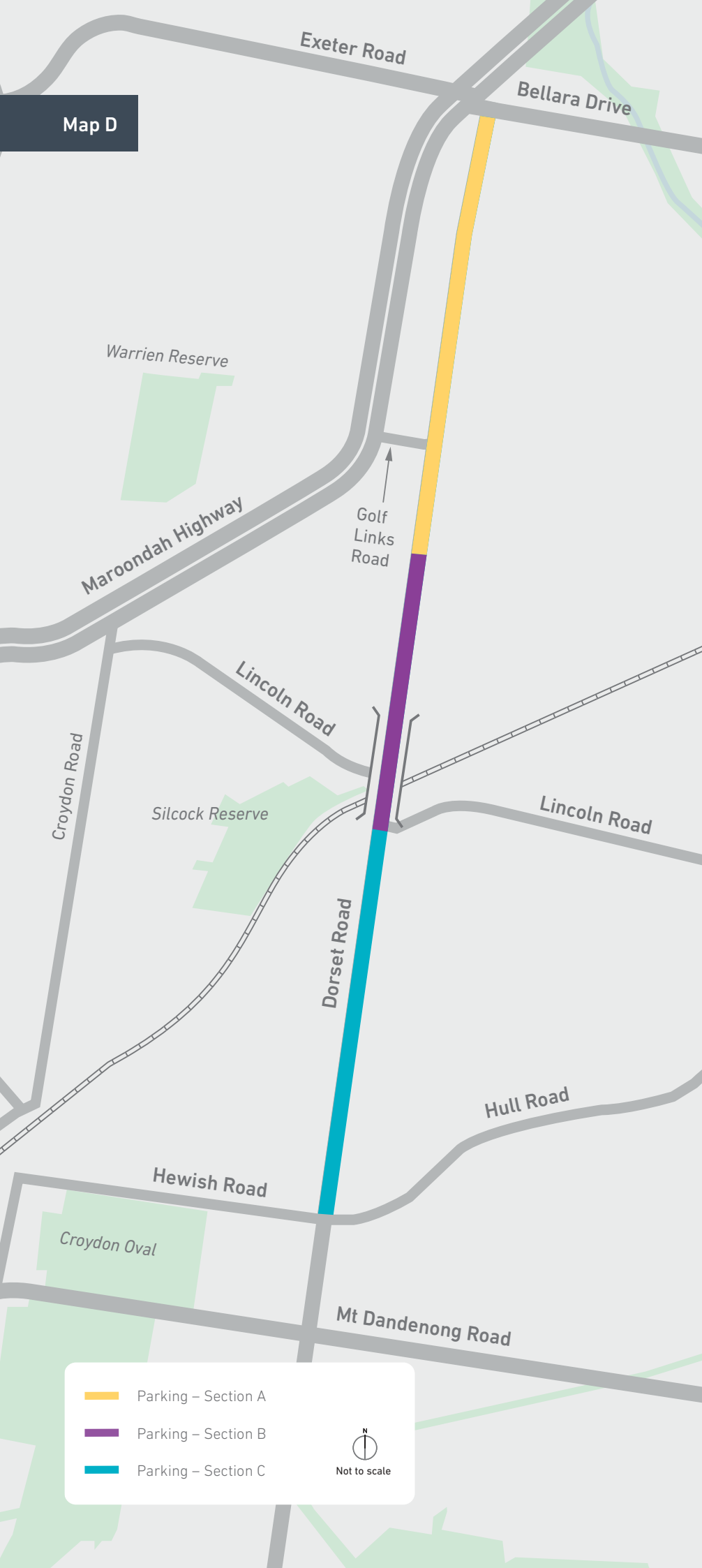
12. How would you rate traffic flow on this section of Dorset Road?

- Very good
- Good
- Fair
- Poor
- Very poor

13. What do you think is the main cause of traffic delays along this section of Dorset Road?

- Not enough traffic lanes
- Turning cars blocking through traffic
- Too many traffic lights
- Roadside hazards
- No problems with traffic delays on this section of Dorset Road
- Other _____

Map D



Parking

14. do you park your vehicle along Dorset Road between Hull Road and Maroondah Highway?

- Yes
- No *skip to Q18*

15. On which section(s) of Dorset Road do you typically park? Refer to Map D

- Section A
- Section B
- Section C

16. What days would you typically park in this location(s)?

- Weekdays
- Weekends
- Everyday

17. Generally, at what times do you park in this location(s)?

- Morning peak (7 – 9am)
- Middle of the day (9am – 3pm)
- Afternoon peak (3 – 6pm)
- Off peak (6pm – 7am)
- All day

18. How supportive would you be of clearways to improve traffic flow along this section of Dorset Road?

- Very supportive
- Supportive
- Don't mind either way
- Somewhat supportive
- Not supportive

19. If clearways were supported, would you be supportive of permanent (all day) or peak hour-based clearways?

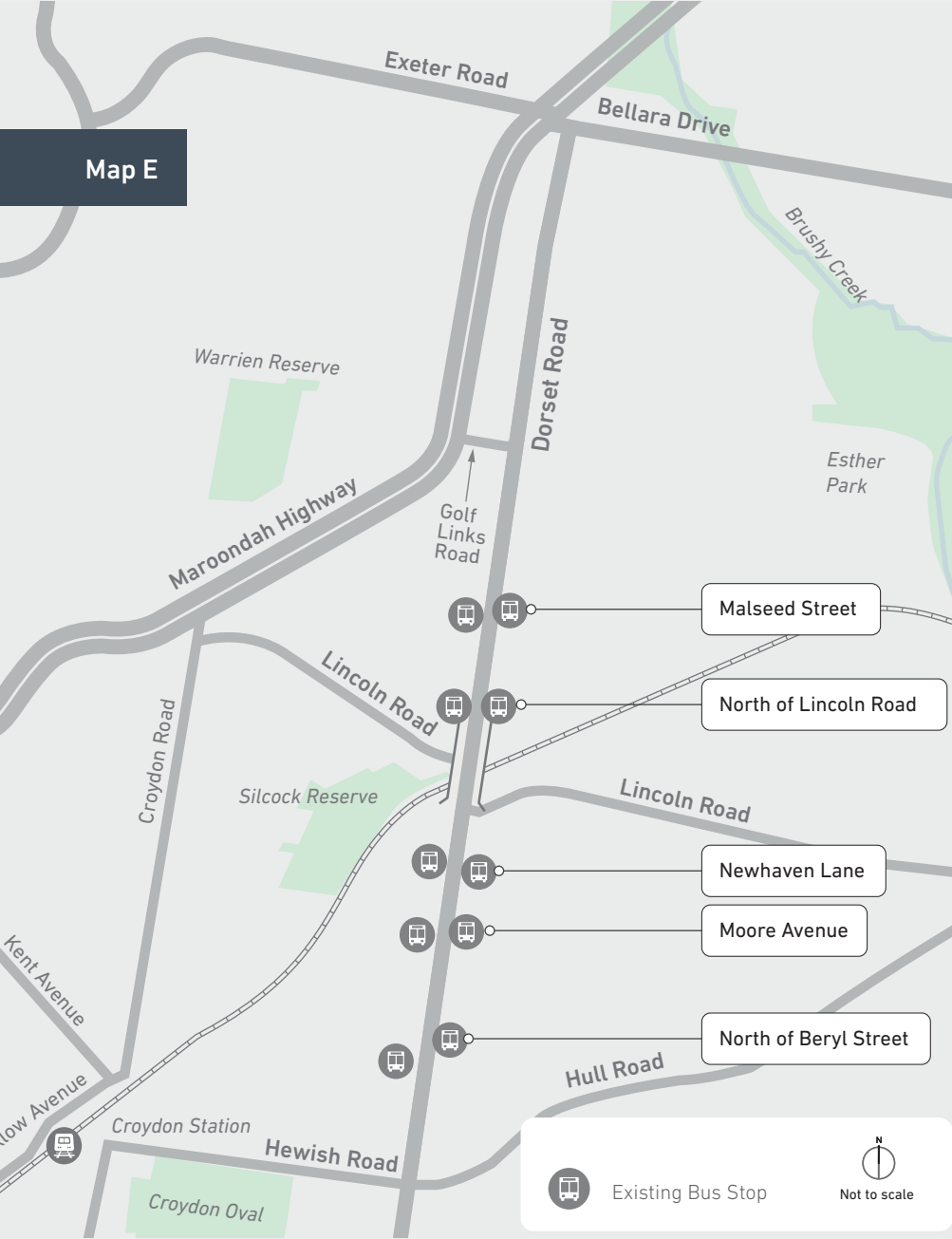
- Permanent clearway
- Peak hour clearway

The survey is completely anonymous. We'll share a summary of the results with you on www.roadprojects.vic.gov.au

Once complete, please mail to:

Major Road Projects Victoria
GPO Box 4509
Melbourne Victoria 3001

Map E



Public transport

20. Do you use the bus services along Dorset Road?

- Yes
- No *skip to Q24*

21. Where do you usually get on/off the bus? Refer to Map E

- Malseed Street
- North of Lincoln Road
- Newhaven Lane
- Moore Avenue
- North of Beryl Street

22. How do you find the bus transport travel experience and the bus stop amenity (e.g. signage, seating etc.) along Dorset Road?

- Very good
- Good
- Fair
- Poor
- Very poor

23. Do you have any additional comments about the bus transport travel experience along Dorset Road?

Walking and cycling

24. Do you use the footpaths along Dorset Road between Hull Road and Maroondah Highway?

- Yes
- No *skip to 27*

25. How would you rate the quality of the footpaths along Dorset Road between Hull Road and Maroondah Highway?

- Very good
- Good
- Fair
- Poor
- Very Poor

26. Do you have any additional comments about the quality of footpaths along Dorset Road between Hull Road and Maroondah Highway?

27. Do you cycle along Dorset Road?

- Yes
- No *skip to Q30*

28. How would you rate your walking and/or cycling travel experience along Dorset Road?

- Very good
- Good
- Fair
- Poor
- Very Poor

29. Do you have any additional comments about the walking and/or cycling travel experience along Dorset Road?

Safety

30. How would you rate safety on Dorset Road between Hull Road and Maroondah Highway? Refer to Map A

- Very good
- Good
- Fair
- Poor
- Very Poor

31. What are your key safety concerns? Please specify the locations along Dorset Road you're referring to.

Environmental significance

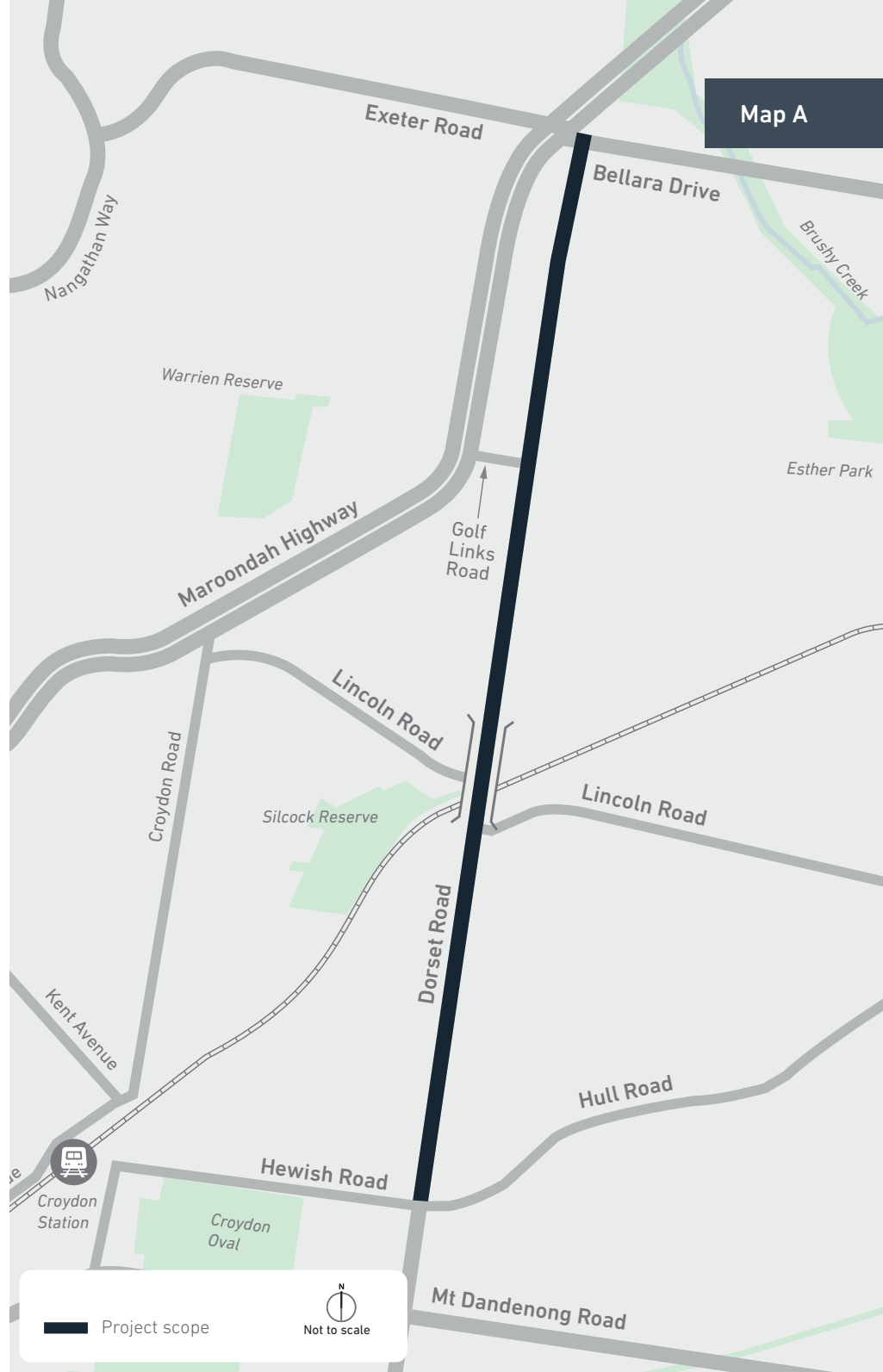
32. How satisfied are you with the level of landscaping/tree planting along Dorset Road between Hull Road and Maroondah Highway?

- Single choice (one option only)
- Not satisfied
- Somewhat satisfied
- Neutral
- Satisfied
- Very satisfied

33. How supportive would you be of the removal of car parking for landscaping and amenity purposes?

- Very supportive
- Supportive
- Don't mind either way
- Somewhat supportive
- Not supportive

34. Do you have any further comments or feedback about proposed upgrades along Dorset Road between Hull Road and Maroondah Highway?



Thank you for taking the time to complete this survey.

Please feel free to contact Major Road Projects Victoria on **1800 105 105** or email contact@roadprojects.vic.gov.au if you have any questions or require more information about the projects.

CONTACT US

contact@roadprojects.vic.gov.au
1800 105 105
Major Road Projects Authority
GPO Box 4509, Melbourne VIC 3001

Follow us on social media
[@roadprojectsvic](https://www.facebook.com/roadprojectsvic)



Please contact us if you would like this information in an accessible format.

If you need assistance because of a hearing or speech impairment, please visit relayservice.gov.au