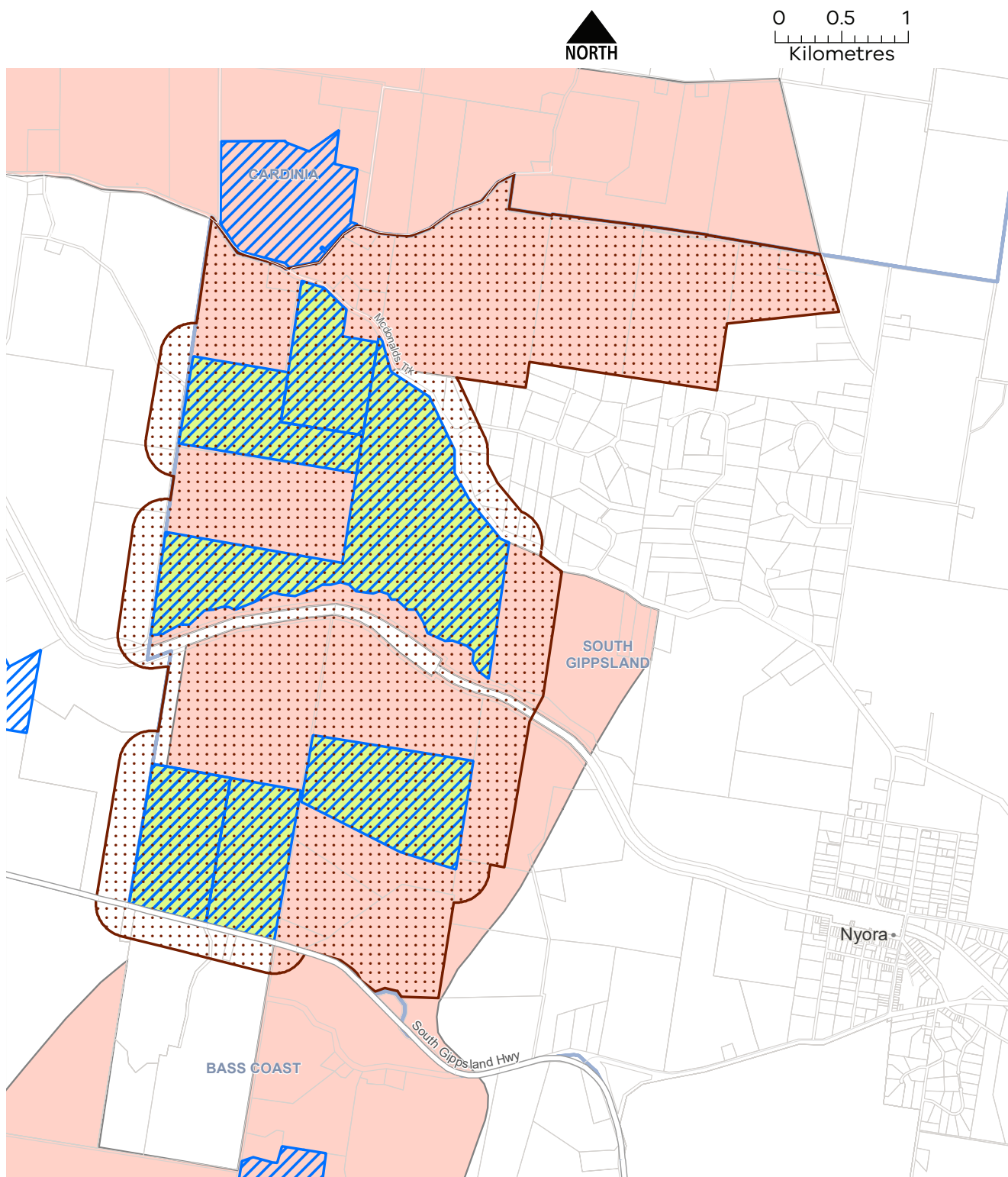









# Planning Provision Application (Proposed)

South Gippsland pilot



- |   |   |   |                       |
|---|---|---|-----------------------|
|  | Proposed State Resource Overlay (SR01)  |  | Property Boundary     |
|  | Proposed Special Use Zone - Extractive Industry (SUZ6)                                      |  | Roads                 |
|  | Existing Extractive Industries Work   |  | Local Government Area |
|  | Existing identified area with potential resources (Extractive Industry Interest Area, 1996) |   |                       |