










## Whakatane




### Take Ohope Rd, Pohutukawa Ave and Wainui Rd to SH 2 in Nukuhou

24 min (24.4 km)

-  1. Head northeast toward McAlister St  
50 m
-  2. Exit the roundabout onto McAlister St  
 Go through 1 roundabout  
550 m
-  3. At the roundabout, continue straight to stay on McAlister St  
240 m
-  4. At the roundabout, continue straight onto Commerce St  
290 m
-  5. At the roundabout, take the 1st exit onto Gorge Rd  
1.5 km
-  6. Gorge Rd turns right and becomes Ohope Rd  
3.4 km
-  7. Continue onto Pohutukawa Ave  
3.3 km
-  8. Continue onto Wainui Rd  
15.1 km

### Drive to State Highway 35 in Te Kaha

1 h 12 min (87.2 km)

-  9. Turn left onto SH 2 (signs for Opotiki/Gisborne/Route 2)  
19.3 km
-  10. Turn left onto State Highway 35  
900 m
-  11. At the roundabout, take the 3rd exit and stay on State Highway 35  
67.1 km

## Maraetai Bay

These directions are for planning purposes only. You may find that construction projects, traffic, weather, or other events may cause conditions to differ from the map results, and you should plan your route accordingly. You must obey all signs or notices regarding your route.